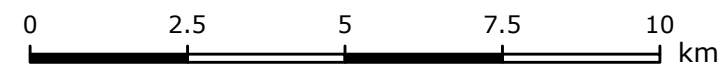
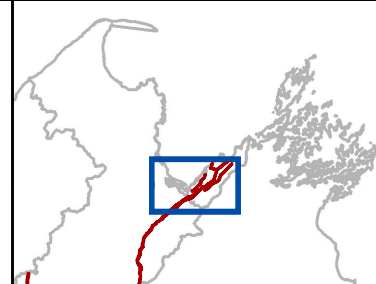


### Overview Map

Recommended Revised Fault Hazard Overlay



Scale 1:120,000



August 2013

The map is an approximate representation only and must not be used to determine the location or size of items shown, or to identify legal boundaries. To the extent permitted by law, the Nelson City Council, their employees, agents and contractors will not be liable for any costs, damages or loss suffered as a result of the data or plan, and no warranty of any kind is given as to the accuracy or completeness of the information represented. Nelson City Council information is licensed under a Creative Commons Attribution-NonCommercial 3.0 New Zealand License. Nelson City Council data must not be sold without prior written consent. For more information please contact us. Cadastral information derived from the Land Information New Zealand. CROWN COPYRIGHT RESERVED.

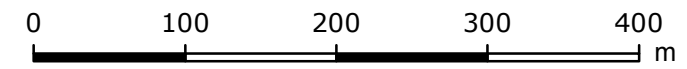
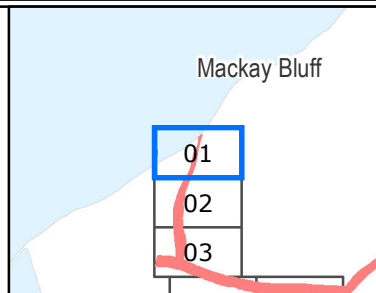


# Map 01

## Recommended Revised Fault Hazard Overlay



■ Recommended Revised Fault Hazard Overlay  
(Source: GNS Science)

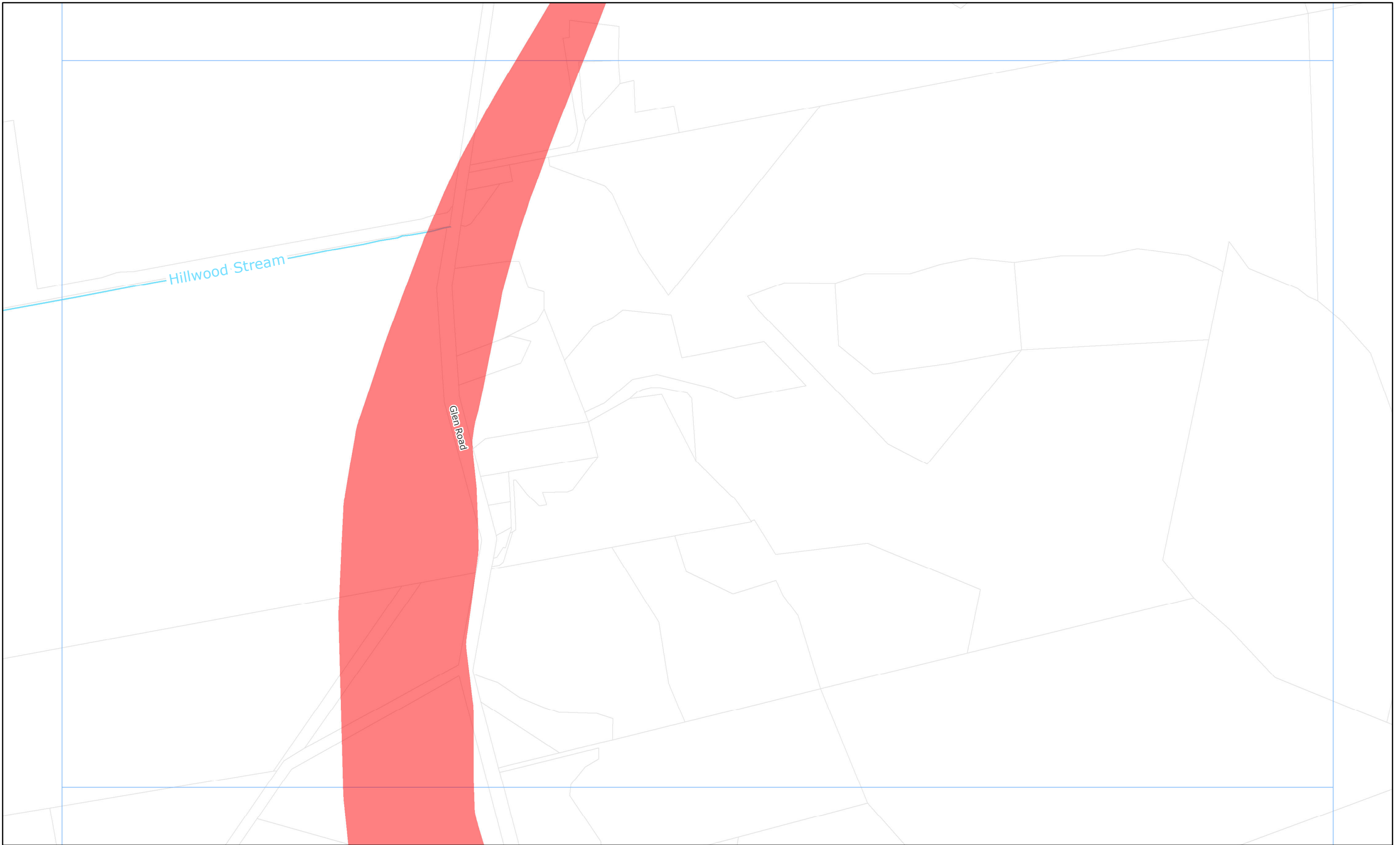


Scale 1:5,000



August 2013

File Ref: 1201892  
 SER. Original map size A3.  
 The map is an approximate representation only and must not be used to determine the location or size of items shown, or to identify legal boundaries. To the extent permitted by law, the Nelson City Council, their employees, agents and contractors will not be liable for any costs, damages or loss suffered as a result of the data or plan, and no warranty of any kind is given as to the accuracy or completeness of the information represented. Nelson City Council information is licensed under a Creative Commons Attribution-NonCommercial 3.0 New Zealand License. Nelson City Council data must not be sold without prior written consent. For more information please contact us. Cadastral information derived from the Land Information New Zealand. CROWN COPYRIGHT RESERVED.

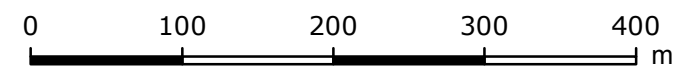
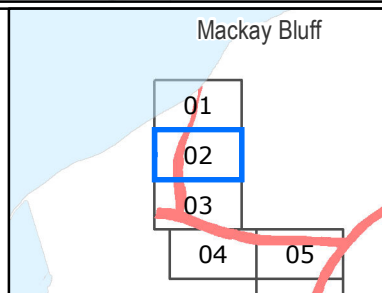


# Map 02

## Recommended Revised Fault Hazard Overlay



■ Recommended Revised Fault Hazard Overlay  
(Source: GNS Science)

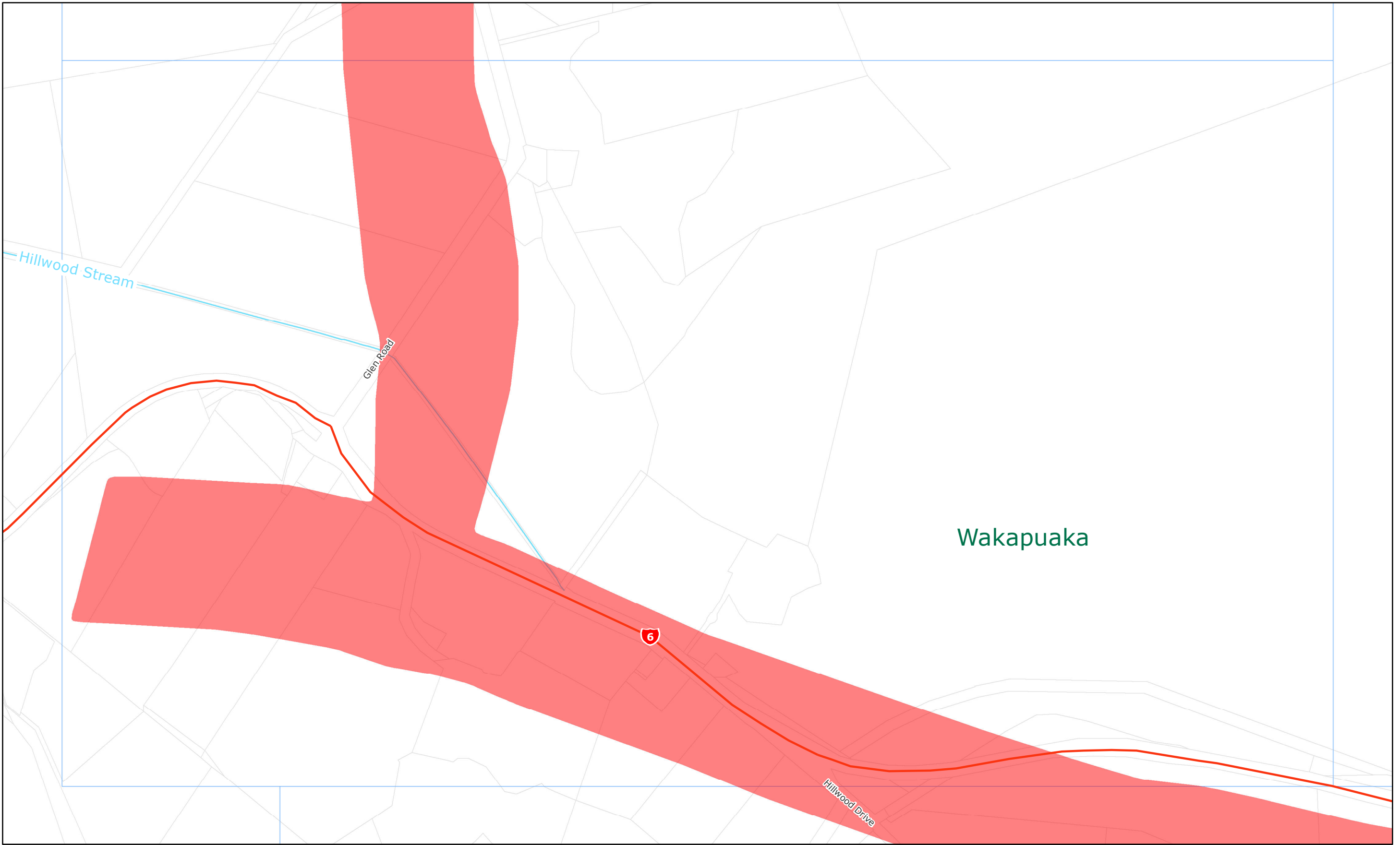


Scale 1:5,000



August 2013

File Ref: 1201892  
 SER. Original map size A3.  
 The map is an approximate representation only and must not be used to determine the location or size of items shown, or to identify legal boundaries. To the extent permitted by law, the Nelson City Council, their employees, agents and contractors will not be liable for any costs, damages or loss suffered as a result of the data or plan, and no warranty of any kind is given as to the accuracy or completeness of the information represented. Nelson City Council information is licensed under a Creative Commons Attribution-NonCommercial 3.0 New Zealand License. Nelson City Council data must not be sold without prior written consent. For more information please contact us. Cadastral information derived from the Land Information New Zealand. CROWN COPYRIGHT RESERVED.

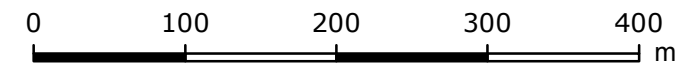
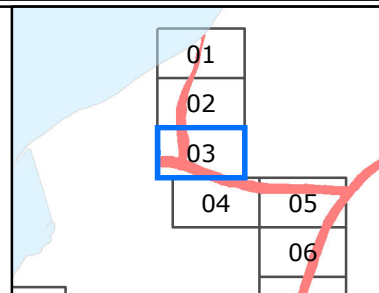


# Map 03

## Recommended Revised Fault Hazard Overlay



■ Recommended Revised Fault Hazard Overlay  
(Source: GNS Science)

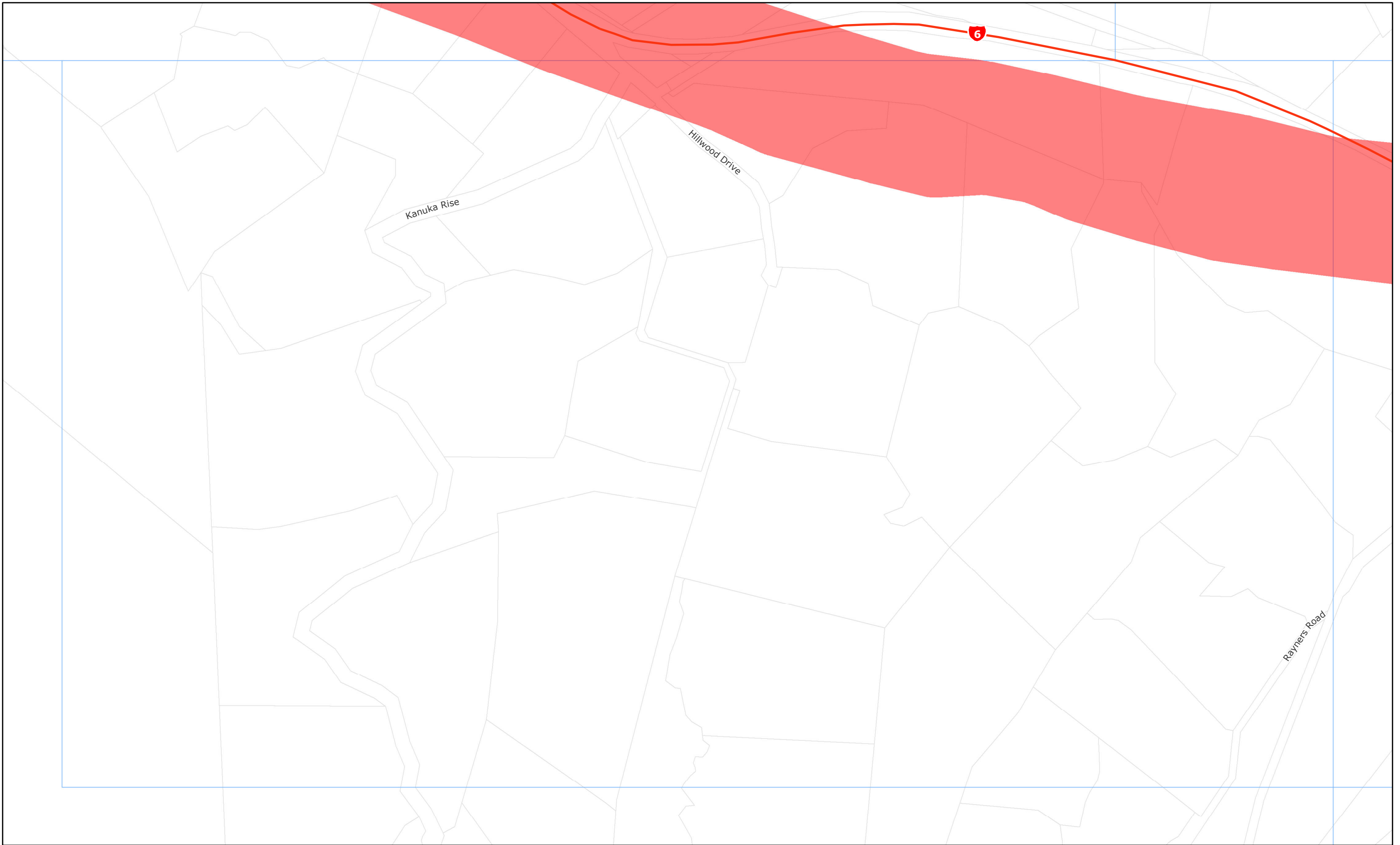


Scale 1:5,000



August 2013

File Ref: 1201892  
 SER. Original map size A3.  
 The map is an approximate representation only and must not be used to determine the location or size of items shown, or to identify legal boundaries. To the extent permitted by law, the Nelson City Council, their employees, agents and contractors will not be liable for any costs, damages or loss suffered as a result of the data or plan, and no warranty of any kind is given as to the accuracy or completeness of the information represented. Nelson City Council information is licensed under a Creative Commons Attribution-NonCommercial 3.0 New Zealand License. Nelson City Council data must not be sold without prior written consent. For more information please contact us. Cadastral information derived from the Land Information New Zealand. CROWN COPYRIGHT RESERVED.

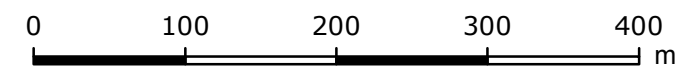
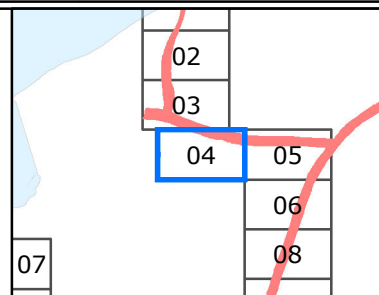


# Map 04

## Recommended Revised Fault Hazard Overlay



■ Recommended Revised Fault Hazard Overlay  
(Source: GNS Science)

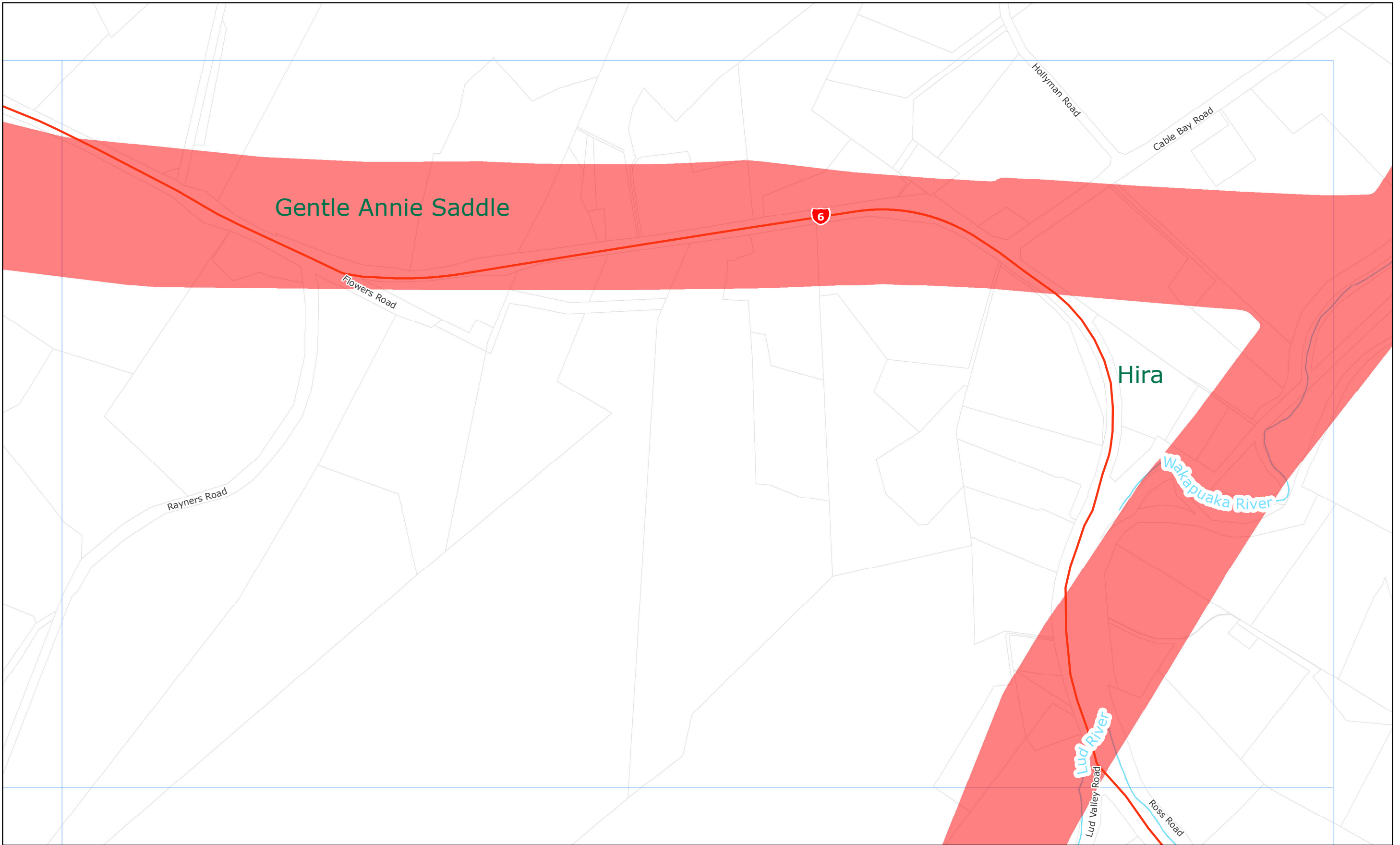


Scale 1:5,000



August 2013

The map is an approximate representation only and must not be used to determine the location or size of items shown, or to identify legal boundaries. To the extent permitted by law, the Nelson City Council, their employees, agents and contractors will not be liable for any costs, damages or loss suffered as a result of the data or plan, and no warranty of any kind is given as to the accuracy or completeness of the information represented. Nelson City Council information is licensed under a Creative Commons Attribution-NonCommercial 3.0 New Zealand License. Nelson City Council data must not be sold without prior written consent. For more information please contact us. Cadastral information derived from the Land Information New Zealand. CROWN COPYRIGHT RESERVED.

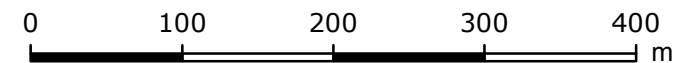
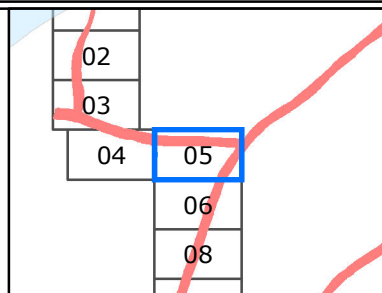


# Map 05

## Recommended Revised Fault Hazard Overlay



■ Recommended Revised Fault Hazard Overlay  
(Source: GNS Science)

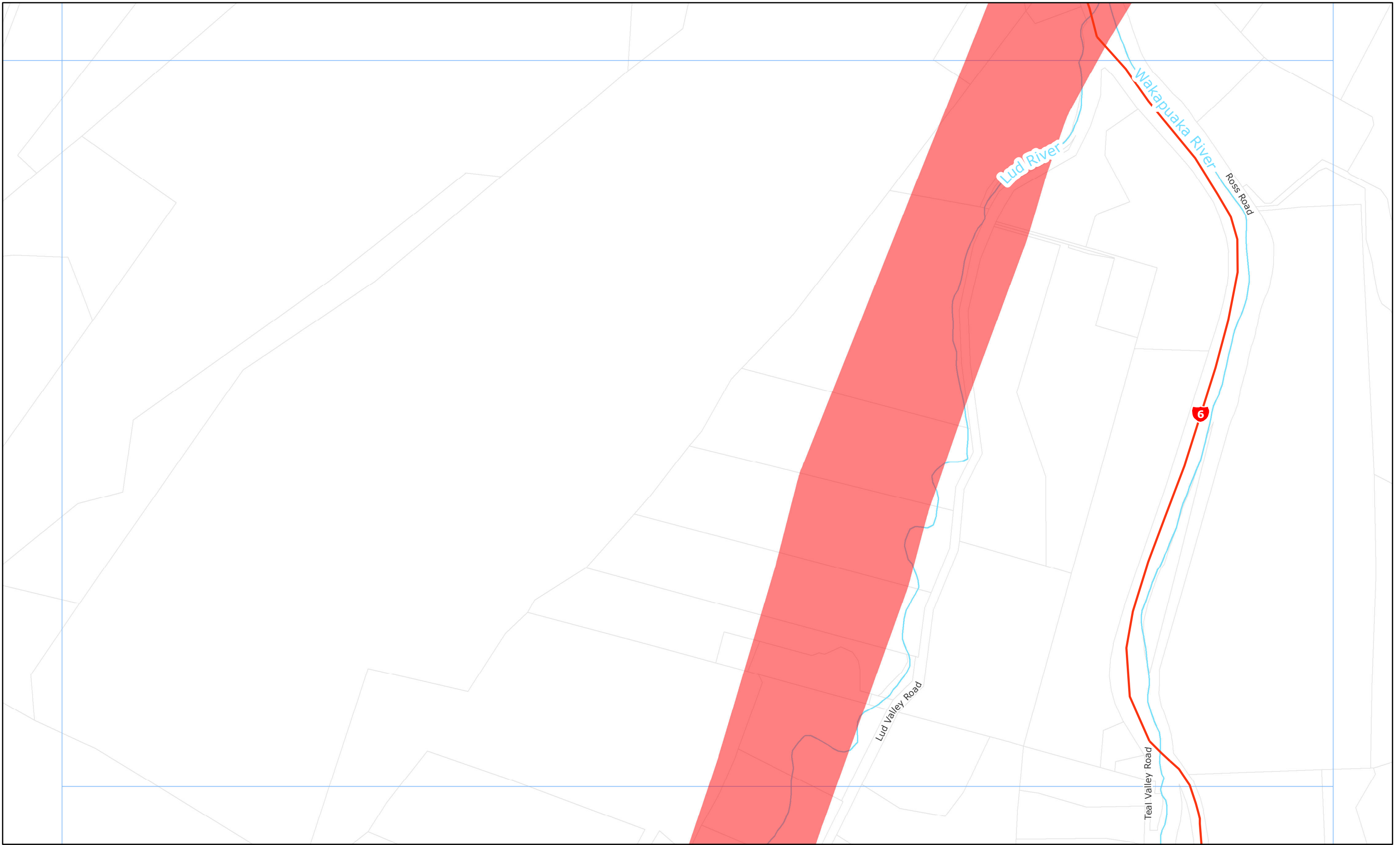


Scale 1:5,000



August 2013

File Ref: 1201892  
 SER. Original map size A3.  
 The map is an approximate representation only and must not be used to determine the location or size of items shown, or to identify legal boundaries. To the extent permitted by law, the Nelson City Council, their employees, agents and contractors will not be liable for any costs, damages or loss suffered as a result of the data or plan, and no warranty of any kind is given as to the accuracy or completeness of the information represented. Nelson City Council information is licensed under a Creative Commons Attribution-NonCommercial 3.0 New Zealand License. Nelson City Council data must not be sold without prior written consent. For more information please contact us. Cadastral information derived from the Land Information New Zealand. CROWN COPYRIGHT RESERVED.

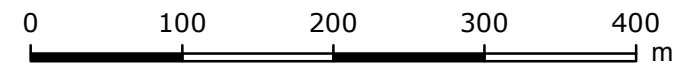
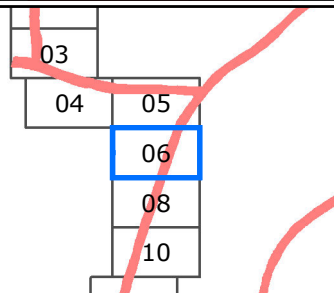


# Map 06

## Recommended Revised Fault Hazard Overlay



■ Recommended Revised Fault Hazard Overlay  
(Source: GNS Science)



Scale 1:5,000



August 2013

File Ref: 1201892  
 SER. Original map size A3.  
 The map is an approximate representation only and must not be used to determine the location or size of items shown, or to identify legal boundaries. To the extent permitted by law, the Nelson City Council, their employees, agents and contractors will not be liable for any costs, damages or loss suffered as a result of the data or plan, and no warranty of any kind is given as to the accuracy or completeness of the information represented. Nelson City Council information is licensed under a Creative Commons Attribution-NonCommercial 3.0 New Zealand License. Nelson City Council data must not be sold without prior written consent. For more information please contact us. Cadastral information derived from the Land Information New Zealand. CROWN COPYRIGHT RESERVED.

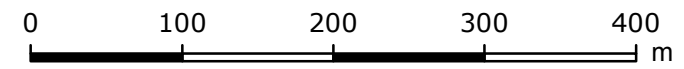
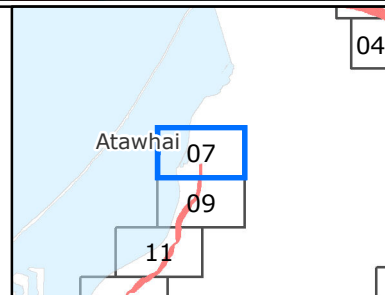


# Map 07

## Recommended Revised Fault Hazard Overlay



■ Recommended Revised Fault Hazard Overlay  
(Source: GNS Science)



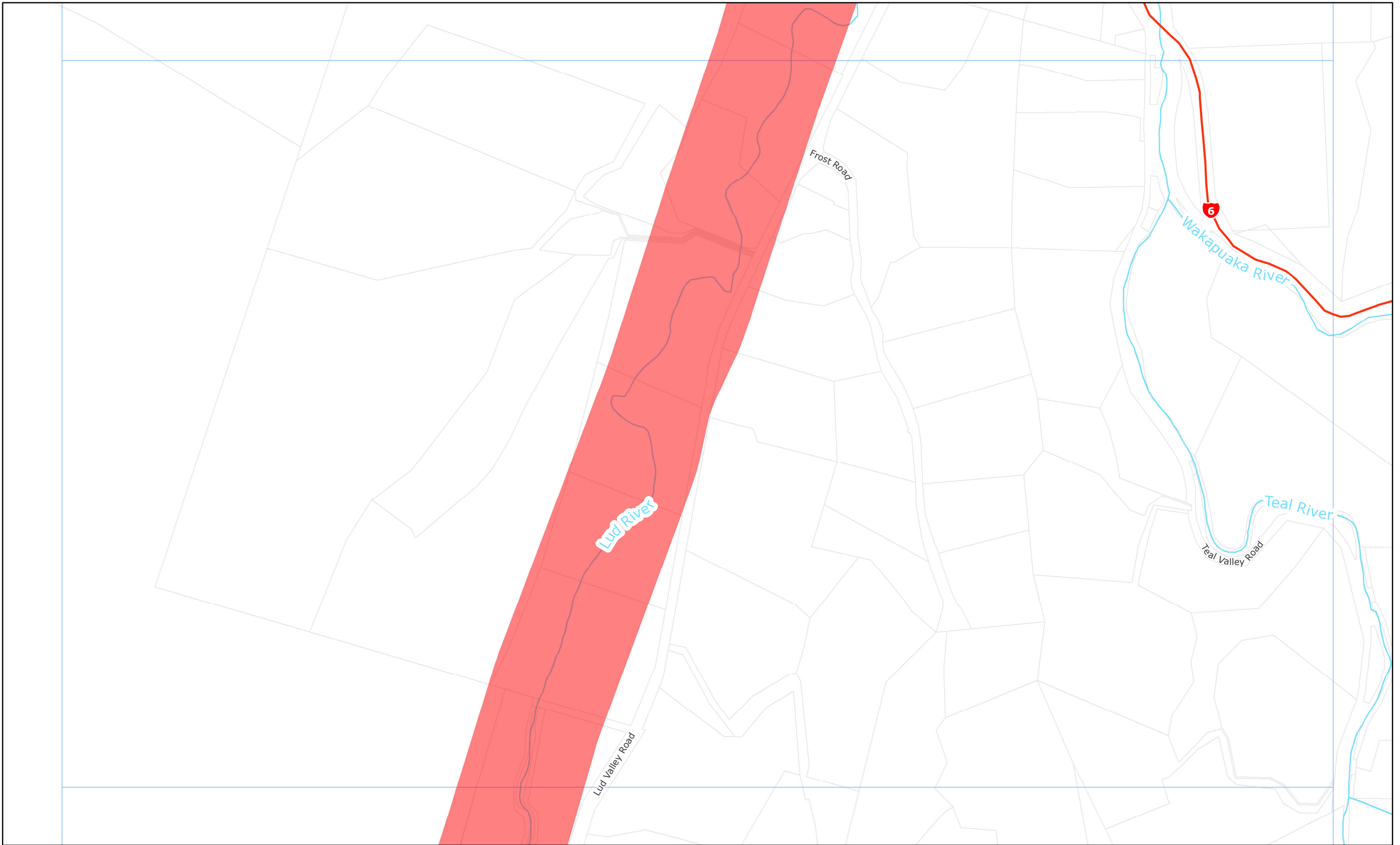
Scale 1:5,000



August 2013

File Ref: 1201892  
 SER. Original map size A3.  
 The map is an approximate representation only and must not be used to determine the location or size of items shown, or to identify legal boundaries. To the extent permitted by law, the Nelson City Council, their employees, agents and contractors will not be liable for any costs, damages or loss suffered as a result of the data or plan, and no warranty of any kind is given as to the accuracy or completeness of the information represented. Nelson City Council information is licensed under a Creative Commons Attribution-NonCommercial 3.0 New Zealand License. Nelson City Council data must not be sold without prior written consent. For more information please contact us. Cadastral information derived from the Land Information New Zealand. CROWN COPYRIGHT RESERVED.



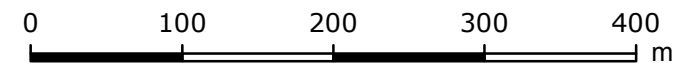
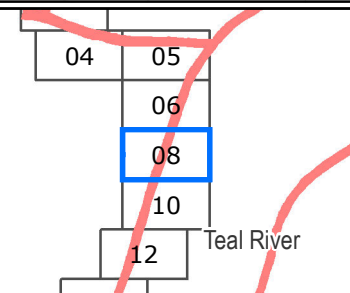


# Map 08

## Recommended Revised Fault Hazard Overlay



■ Recommended Revised Fault Hazard Overlay  
(Source: GNS Science)



Scale 1:5,000



August 2013

File Ref: 1201892  
 SER. Original map size A3.  
 The map is an approximate representation only and must not be used to determine the location or size of items shown, or to identify legal boundaries. To the extent permitted by law, the Nelson City Council, their employees, agents and contractors will not be liable for any costs, damages or loss suffered as a result of the data or plan, and no warranty of any kind is given as to the accuracy or completeness of the information represented. Nelson City Council information is licensed under a Creative Commons Attribution-NonCommercial 3.0 New Zealand License. Nelson City Council data must not be sold without prior written consent. For more information please contact us. Cadastral information derived from the Land Information New Zealand. CROWN COPYRIGHT RESERVED.

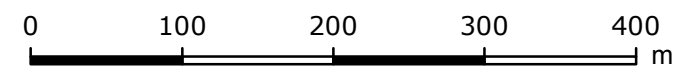
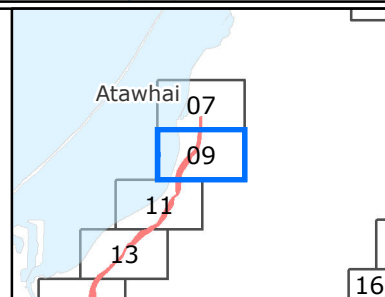


# Map 09

## Recommended Revised Fault Hazard Overlay



■ Recommended Revised Fault Hazard Overlay  
(Source: GNS Science)



Scale 1:5,000



August 2013

File Ref: 1201892  
 SER. Original map size A3.  
 The map is an approximate representation only and must not be used to determine the location or size of items shown, or to identify legal boundaries. To the extent permitted by law, the Nelson City Council, their employees, agents and contractors will not be liable for any costs, damages or loss suffered as a result of the data or plan, and no warranty of any kind is given as to the accuracy or completeness of the information represented. Nelson City Council information is licensed under a Creative Commons Attribution-NonCommercial 3.0 New Zealand License. Nelson City Council data must not be sold without prior written consent. For more information please contact us. Cadastral information derived from the Land Information New Zealand. CROWN COPYRIGHT RESERVED.

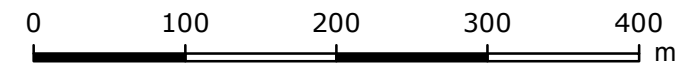
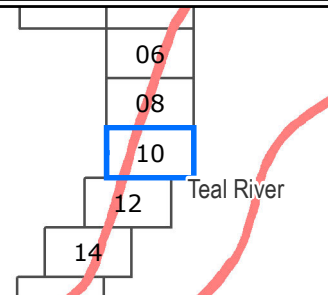


# Map 10

## Recommended Revised Fault Hazard Overlay



■ Recommended Revised Fault Hazard Overlay  
(Source: GNS Science)



Scale 1:5,000



August 2013

File Ref: 1201892  
 SER. Original map size A3.  
 The map is an approximate representation only and must not be used to determine the location or size of items shown, or to identify legal boundaries. To the extent permitted by law, the Nelson City Council, their employees, agents and contractors will not be liable for any costs, damages or loss suffered as a result of the data or plan, and no warranty of any kind is given as to the accuracy or completeness of the information represented. Nelson City Council information is licensed under a Creative Commons Attribution-NonCommercial 3.0 New Zealand License. Nelson City Council data must not be sold without prior written consent. For more information please contact us. Cadastral information derived from the Land Information New Zealand. CROWN COPYRIGHT RESERVED.

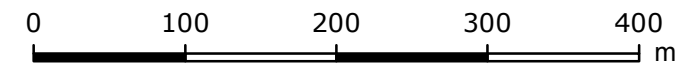
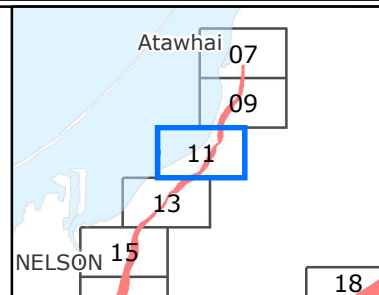


# Map 11

## Recommended Revised Fault Hazard Overlay



■ Recommended Revised Fault Hazard Overlay  
(Source: GNS Science)

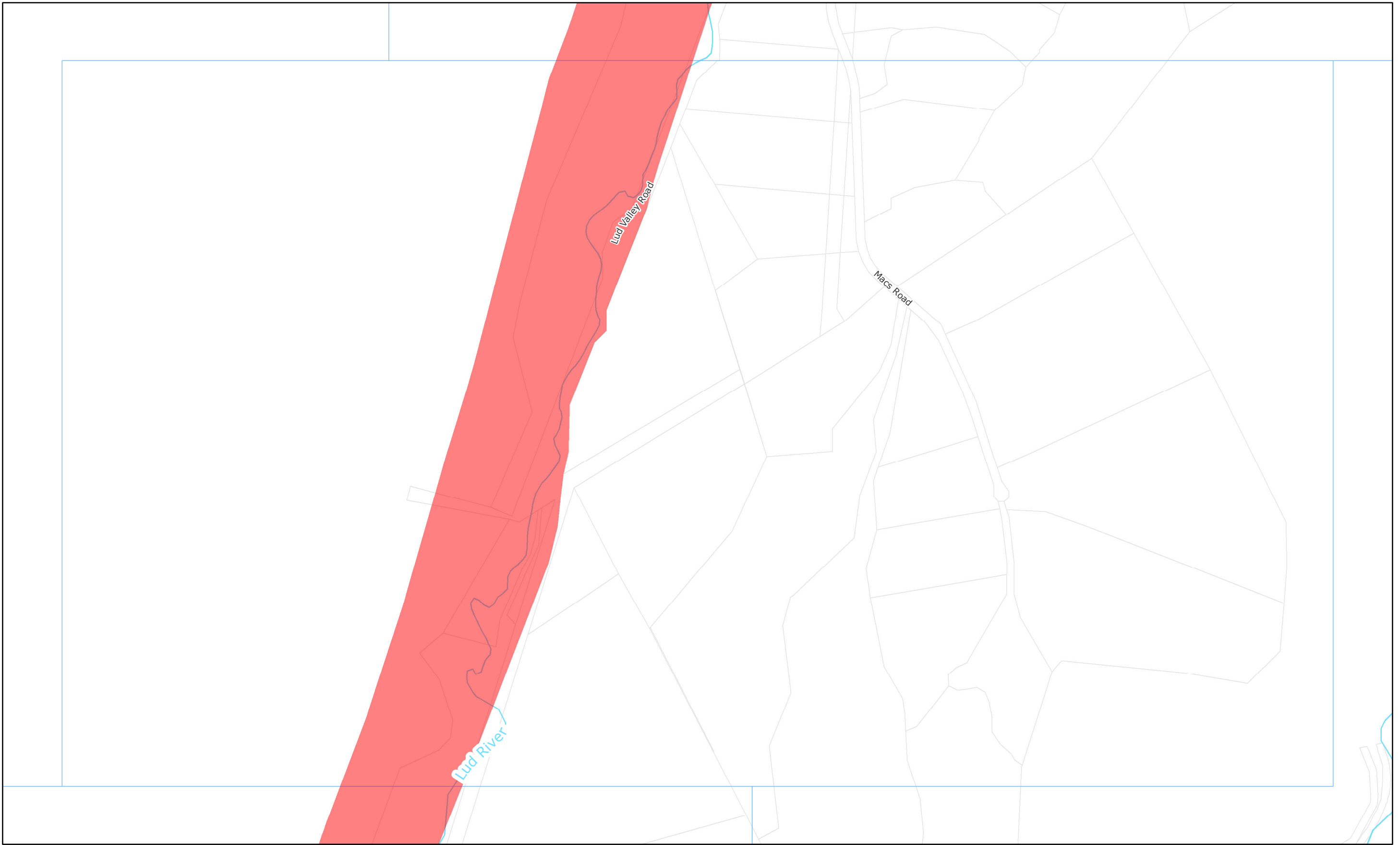


Scale 1:5,000



August 2013

File Ref: 1201892  
 SER. Original map size A3.  
 The map is an approximate representation only and must not be used to determine the location or size of items shown, or to identify legal boundaries. To the extent permitted by law, the Nelson City Council, their employees, agents and contractors will not be liable for any costs, damages or loss suffered as a result of the data or plan, and no warranty of any kind is given as to the accuracy or completeness of the information represented. Nelson City Council information is licensed under a Creative Commons Attribution-NonCommercial 3.0 New Zealand License. Nelson City Council data must not be sold without prior written consent. For more information please contact us. Cadastral information derived from the Land Information New Zealand. CROWN COPYRIGHT RESERVED.

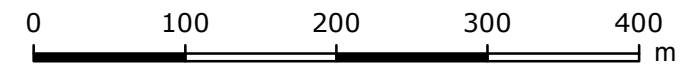
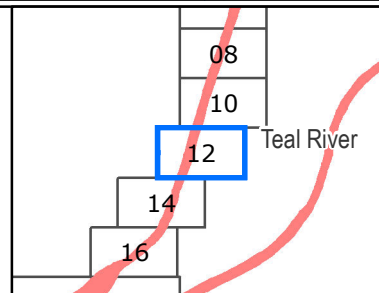


# Map 12

## Recommended Revised Fault Hazard Overlay



■ Recommended Revised Fault Hazard Overlay  
(Source: GNS Science)



Scale 1:5,000



August 2013

File Ref: 1201892  
 SER. Original map size A3.  
 The map is an approximate representation only and must not be used to determine the location or size of items shown, or to identify legal boundaries. To the extent permitted by law, the Nelson City Council, their employees, agents and contractors will not be liable for any costs, damages or loss suffered as a result of the data or plan, and no warranty of any kind is given as to the accuracy or completeness of the information represented. Nelson City Council information is licensed under a Creative Commons Attribution-NonCommercial 3.0 New Zealand License. Nelson City Council data must not be sold without prior written consent. For more information please contact us. Cadastral information derived from the Land Information New Zealand. CROWN COPYRIGHT RESERVED.

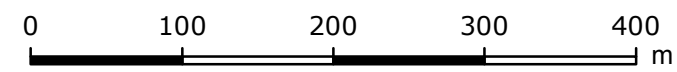
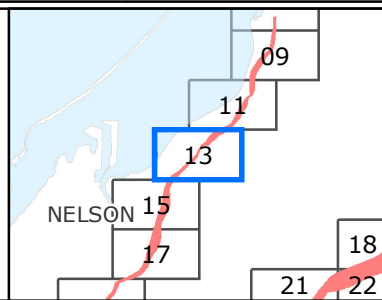


# Map 13

## Recommended Revised Fault Hazard Overlay



■ Recommended Revised Fault Hazard Overlay  
(Source: GNS Science)

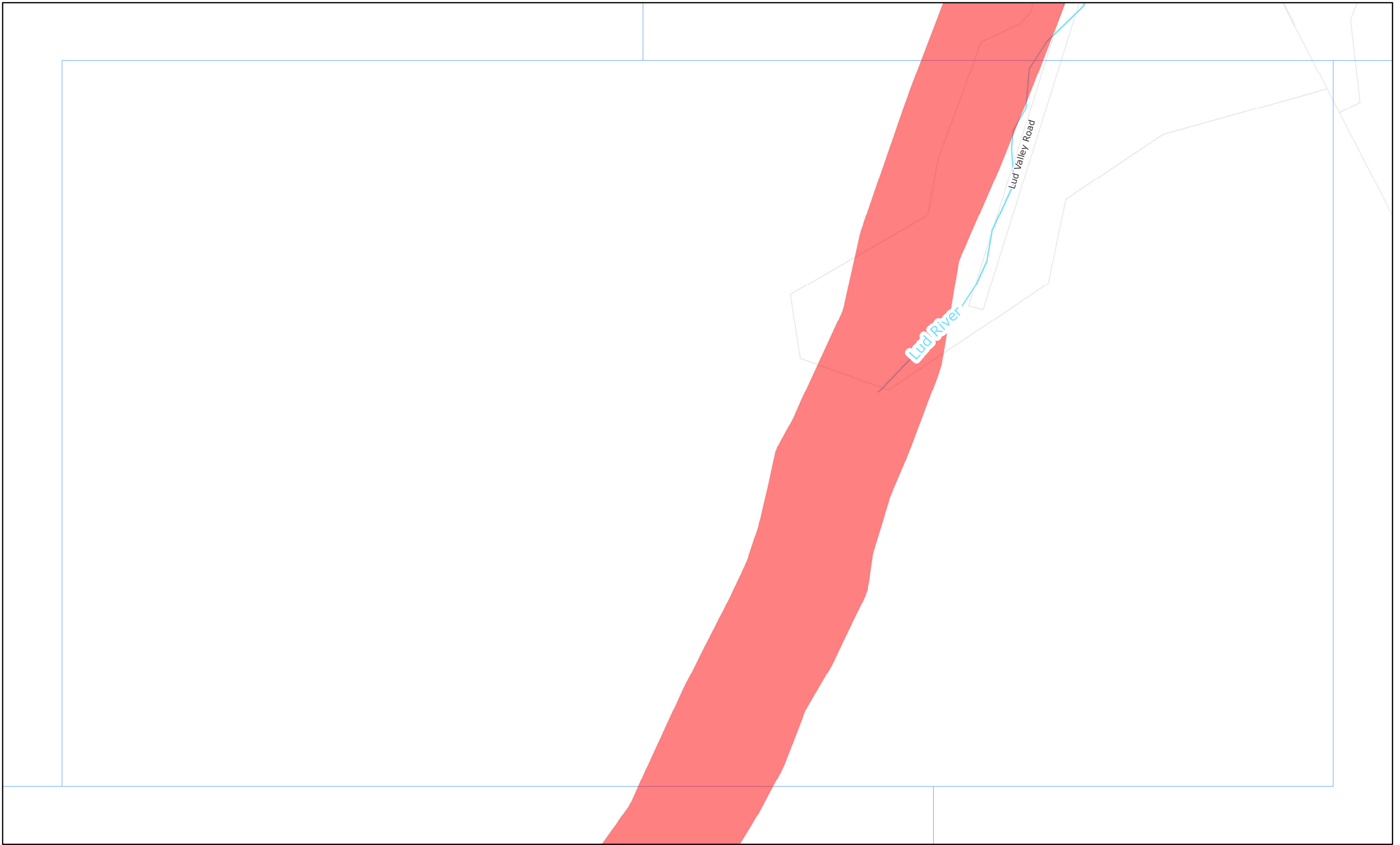


Scale 1:5,000



August 2013

File Ref: 1201892  
 SER. Original map size A3.  
 The map is an approximate representation only and must not be used to determine the location or size of items shown, or to identify legal boundaries. To the extent permitted by law, the Nelson City Council, their employees, agents and contractors will not be liable for any costs, damages or loss suffered as a result of the data or plan, and no warranty of any kind is given as to the accuracy or completeness of the information represented. Nelson City Council information is licensed under a Creative Commons Attribution-NonCommercial 3.0 New Zealand License. Nelson City Council data must not be sold without prior written consent. For more information please contact us. Cadastral information derived from the Land Information New Zealand. CROWN COPYRIGHT RESERVED.

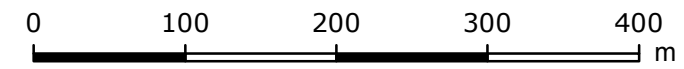
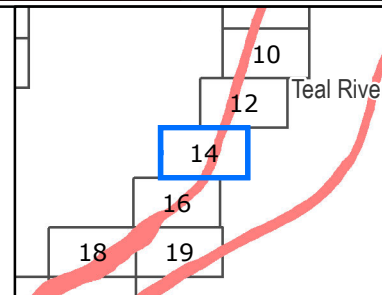


# Map 14

## Recommended Revised Fault Hazard Overlay



■ Recommended Revised Fault Hazard Overlay  
(Source: GNS Science)



Scale 1:5,000



August 2013

File Ref: 1201892  
 SER. Original map size A3.  
 The map is an approximate representation only and must not be used to determine the location or size of items shown, or to identify legal boundaries. To the extent permitted by law, the Nelson City Council, their employees, agents and contractors will not be liable for any costs, damages or loss suffered as a result of the data or plan, and no warranty of any kind is given as to the accuracy or completeness of the information represented. Nelson City Council information is licensed under a Creative Commons Attribution-NonCommercial 3.0 New Zealand License. Nelson City Council data must not be sold without prior written consent. For more information please contact us. Cadastral information derived from the Land Information New Zealand. CROWN COPYRIGHT RESERVED.

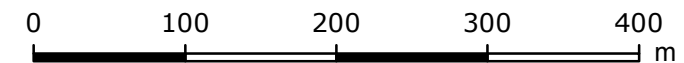
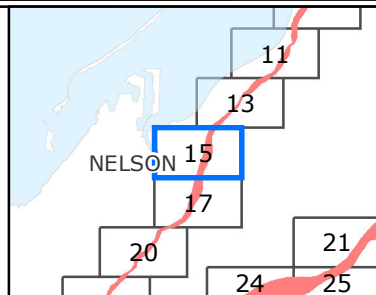


# Map 15

## Recommended Revised Fault Hazard Overlay



■ Recommended Revised Fault Hazard Overlay  
(Source: GNS Science)



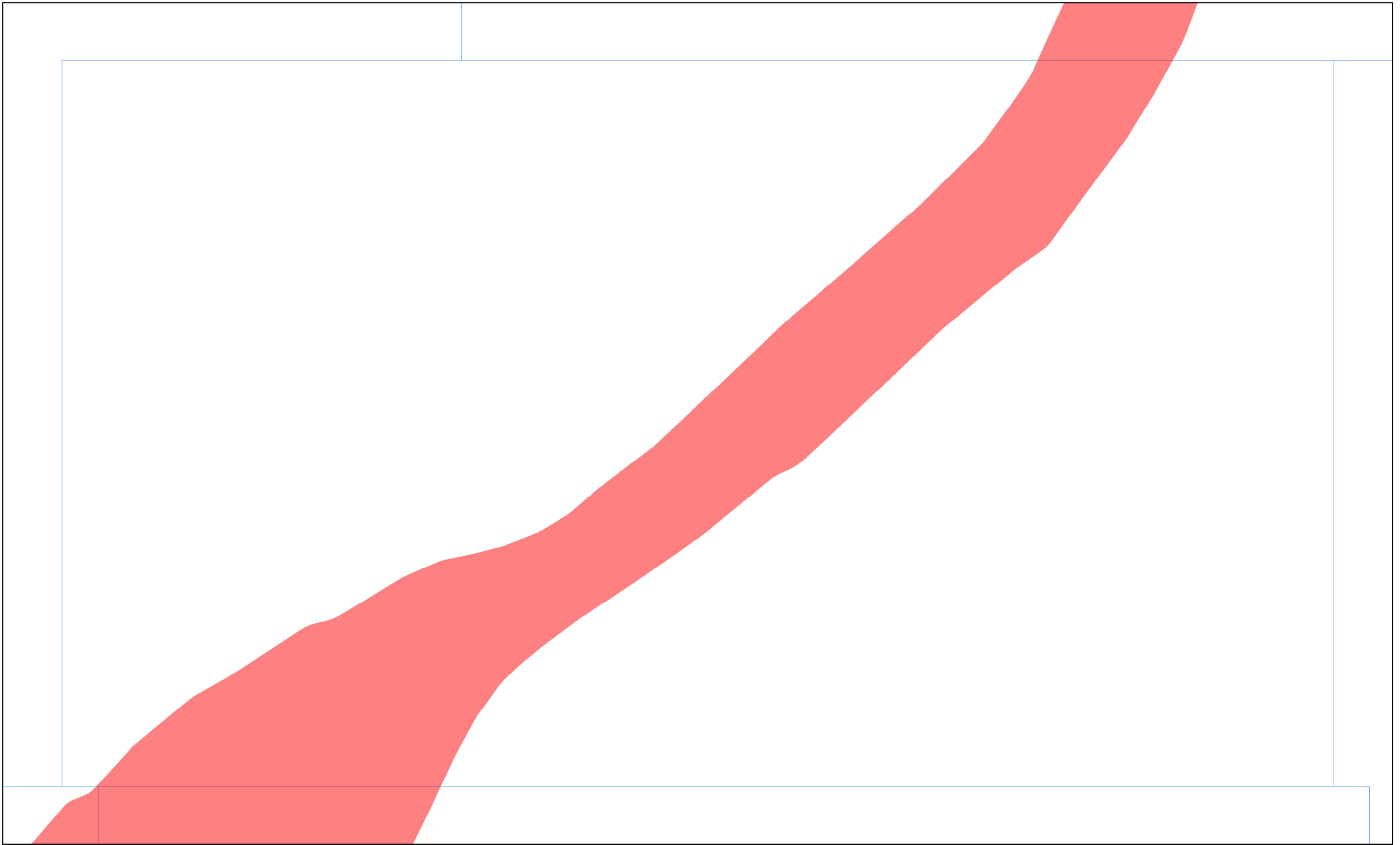
Scale 1:5,000



August 2013

The map is an approximate representation only and must not be used to determine the location or size of items shown, or to identify legal boundaries. To the extent permitted by law, the Nelson City Council, their employees, agents and contractors will not be liable for any costs, damages or loss suffered as a result of the data or plan, and no warranty of any kind is given as to the accuracy or completeness of the information represented. Nelson City Council information is licensed under a Creative Commons Attribution-NonCommercial 3.0 New Zealand License. Nelson City Council data must not be sold without prior written consent. For more information please contact us. Cadastral information derived from the Land Information New Zealand. CROWN COPYRIGHT RESERVED.



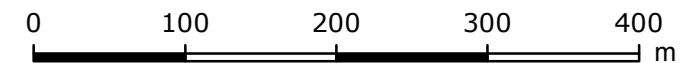
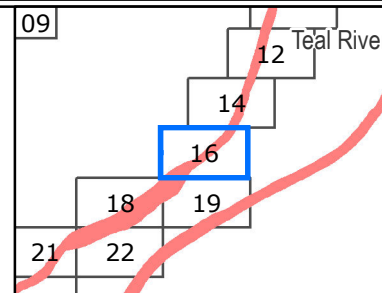


# Map 16

## Recommended Revised Fault Hazard Overlay



■ Recommended Revised Fault Hazard Overlay  
 (Source: GNS Science)

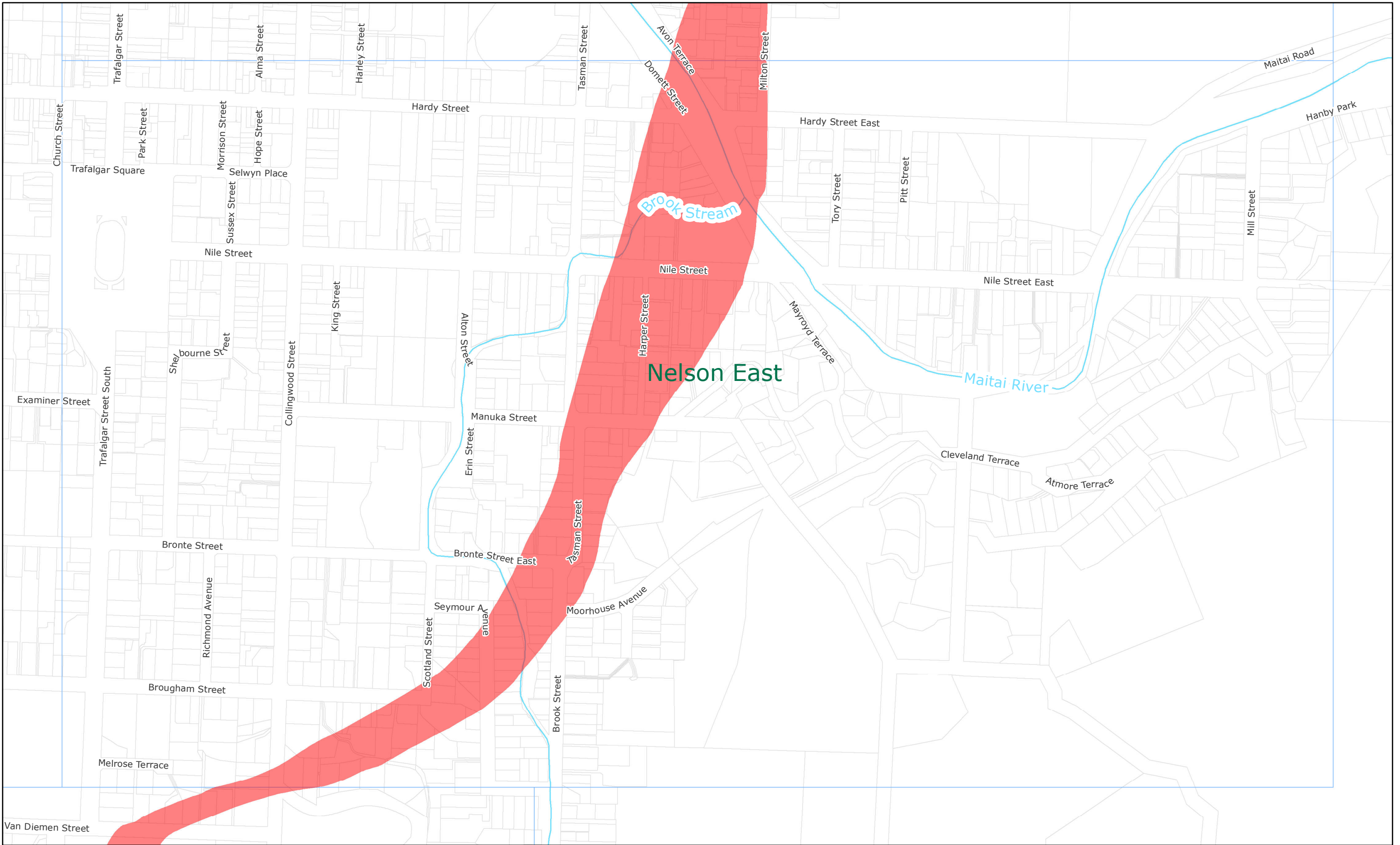


Scale 1:5,000



August 2013

File Ref: 1201892  
 SER. Original map size A3.  
 The map is an approximate representation only and must not be used to determine the location or size of items shown, or to identify legal boundaries. To the extent permitted by law, the Nelson City Council, their employees, agents and contractors will not be liable for any costs, damages or loss suffered as a result of the data or plan, and no warranty of any kind is given as to the accuracy or completeness of the information represented. Nelson City Council information is licensed under a Creative Commons Attribution-NonCommercial 3.0 New Zealand License. Nelson City Council data must not be sold without prior written consent. For more information please contact us. Cadastral information derived from the Land Information New Zealand. CROWN COPYRIGHT RESERVED.

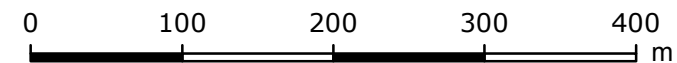
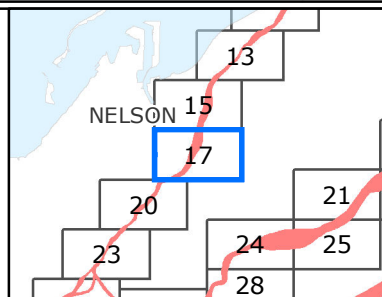


# Map 17

## Recommended Revised Fault Hazard Overlay



■ Recommended Revised Fault Hazard Overlay  
(Source: GNS Science)




Scale 1:5,000



August 2013

The map is an approximate representation only and must not be used to determine the location or size of items shown, or to identify legal boundaries. To the extent permitted by law, the Nelson City Council, their employees, agents and contractors will not be liable for any costs, damages or loss suffered as a result of the data or plan, and no warranty of any kind is given as to the accuracy or completeness of the information represented. Nelson City Council information is licensed under a Creative Commons Attribution-NonCommercial 3.0 New Zealand License. Nelson City Council data must not be sold without prior written consent. For more information please contact us. Cadastral information derived from the Land Information New Zealand. CROWN COPYRIGHT RESERVED.

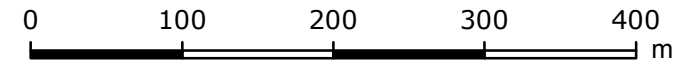
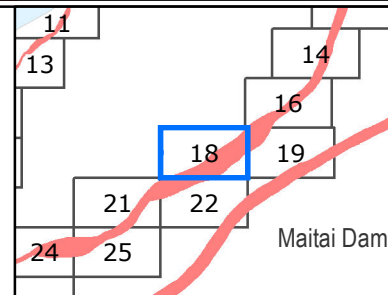


# Map 18

## Recommended Revised Fault Hazard Overlay



■ Recommended Revised Fault Hazard Overlay  
(Source: GNS Science)




Scale 1:5,000



August 2013

File Ref: 1201892  
 SER. Original map size A3.  
 The map is an approximate representation only and must not be used to determine the location or size of items shown, or to identify legal boundaries. To the extent permitted by law, the Nelson City Council, their employees, agents and contractors will not be liable for any costs, damages or loss suffered as a result of the data or plan, and no warranty of any kind is given as to the accuracy or completeness of the information represented. Nelson City Council information is licensed under a Creative Commons Attribution-NonCommercial 3.0 New Zealand License. Nelson City Council data must not be sold without prior written consent. For more information please contact us. Cadastral information derived from the Land Information New Zealand. CROWN COPYRIGHT RESERVED.

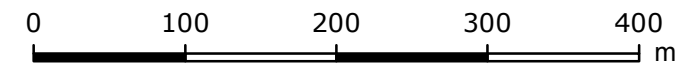
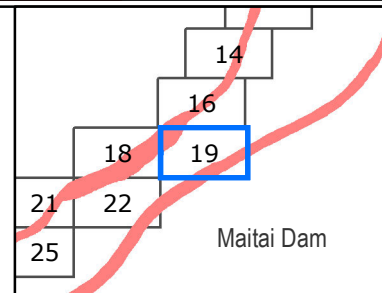


# Map 19

## Recommended Revised Fault Hazard Overlay



■ Recommended Revised Fault Hazard Overlay  
(Source: GNS Science)



Scale 1:5,000



August 2013

File Ref: 1201892  
 SER. Original map size A3.  
 The map is an approximate representation only and must not be used to determine the location or size of items shown, or to identify legal boundaries. To the extent permitted by law, the Nelson City Council, their employees, agents and contractors will not be liable for any costs, damages or loss suffered as a result of the data or plan, and no warranty of any kind is given as to the accuracy or completeness of the information represented. Nelson City Council information is licensed under a Creative Commons Attribution-NonCommercial 3.0 New Zealand License. Nelson City Council data must not be sold without prior written consent. For more information please contact us. Cadastral information derived from the Land Information New Zealand. CROWN COPYRIGHT RESERVED.

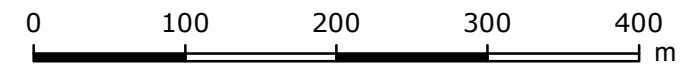
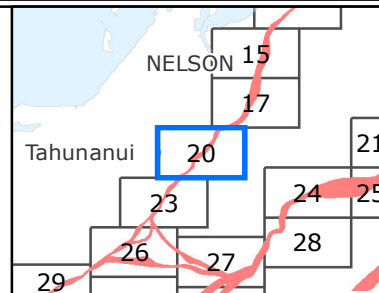


# Map 20

## Recommended Revised Fault Hazard Overlay



■ Recommended Revised Fault Hazard Overlay  
(Source: GNS Science)



Scale 1:5,000



August 2013

The map is an approximate representation only and must not be used to determine the location or size of items shown, or to identify legal boundaries. To the extent permitted by law, the Nelson City Council, their employees, agents and contractors will not be liable for any costs, damages or loss suffered as a result of the data or plan, and no warranty of any kind is given as to the accuracy or completeness of the information represented. Nelson City Council information is licensed under a Creative Commons Attribution-NonCommercial 3.0 New Zealand License. Nelson City Council data must not be sold without prior written consent. For more information please contact us. Cadastral information derived from the Land Information New Zealand. CROWN COPYRIGHT RESERVED.

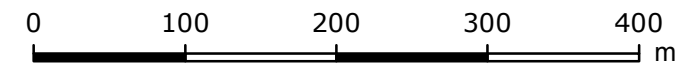
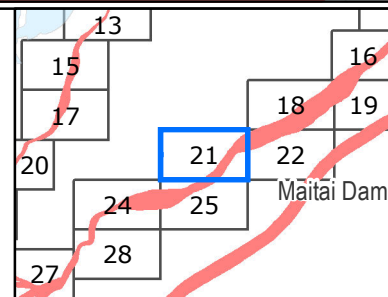


# Map 21

## Recommended Revised Fault Hazard Overlay



■ Recommended Revised Fault Hazard Overlay  
(Source: GNS Science)




Scale 1:5,000



August 2013

File Ref: 1201892  
 SER. Original map size A3.  
 The map is an approximate representation only and must not be used to determine the location or size of items shown, or to identify legal boundaries. To the extent permitted by law, the Nelson City Council, their employees, agents and contractors will not be liable for any costs, damages or loss suffered as a result of the data or plan, and no warranty of any kind is given as to the accuracy or completeness of the information represented. Nelson City Council information is licensed under a Creative Commons Attribution-NonCommercial 3.0 New Zealand License. Nelson City Council data must not be sold without prior written consent. For more information please contact us. Cadastral information derived from the Land Information New Zealand. CROWN COPYRIGHT RESERVED.

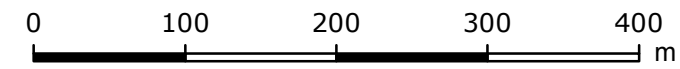
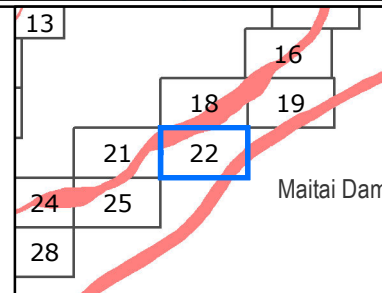


# Map 22

## Recommended Revised Fault Hazard Overlay



■ Recommended Revised Fault Hazard Overlay  
(Source: GNS Science)



Scale 1:5,000



August 2013

File Ref: 1201892  
 SER. Original map size A3.  
 The map is an approximate representation only and must not be used to determine the location or size of items shown, or to identify legal boundaries. To the extent permitted by law, the Nelson City Council, their employees, agents and contractors will not be liable for any costs, damages or loss suffered as a result of the data or plan, and no warranty of any kind is given as to the accuracy or completeness of the information represented. Nelson City Council information is licensed under a Creative Commons Attribution-NonCommercial 3.0 New Zealand License. Nelson City Council data must not be sold without prior written consent. For more information please contact us. Cadastral information derived from the Land Information New Zealand. CROWN COPYRIGHT RESERVED.

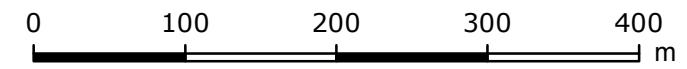
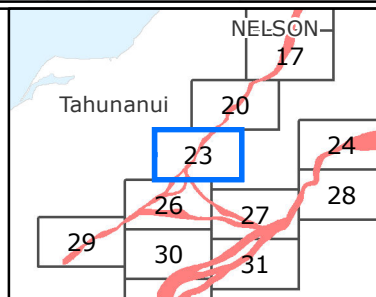


# Map 23

## Recommended Revised Fault Hazard Overlay



■ Recommended Revised Fault Hazard Overlay  
(Source: GNS Science)



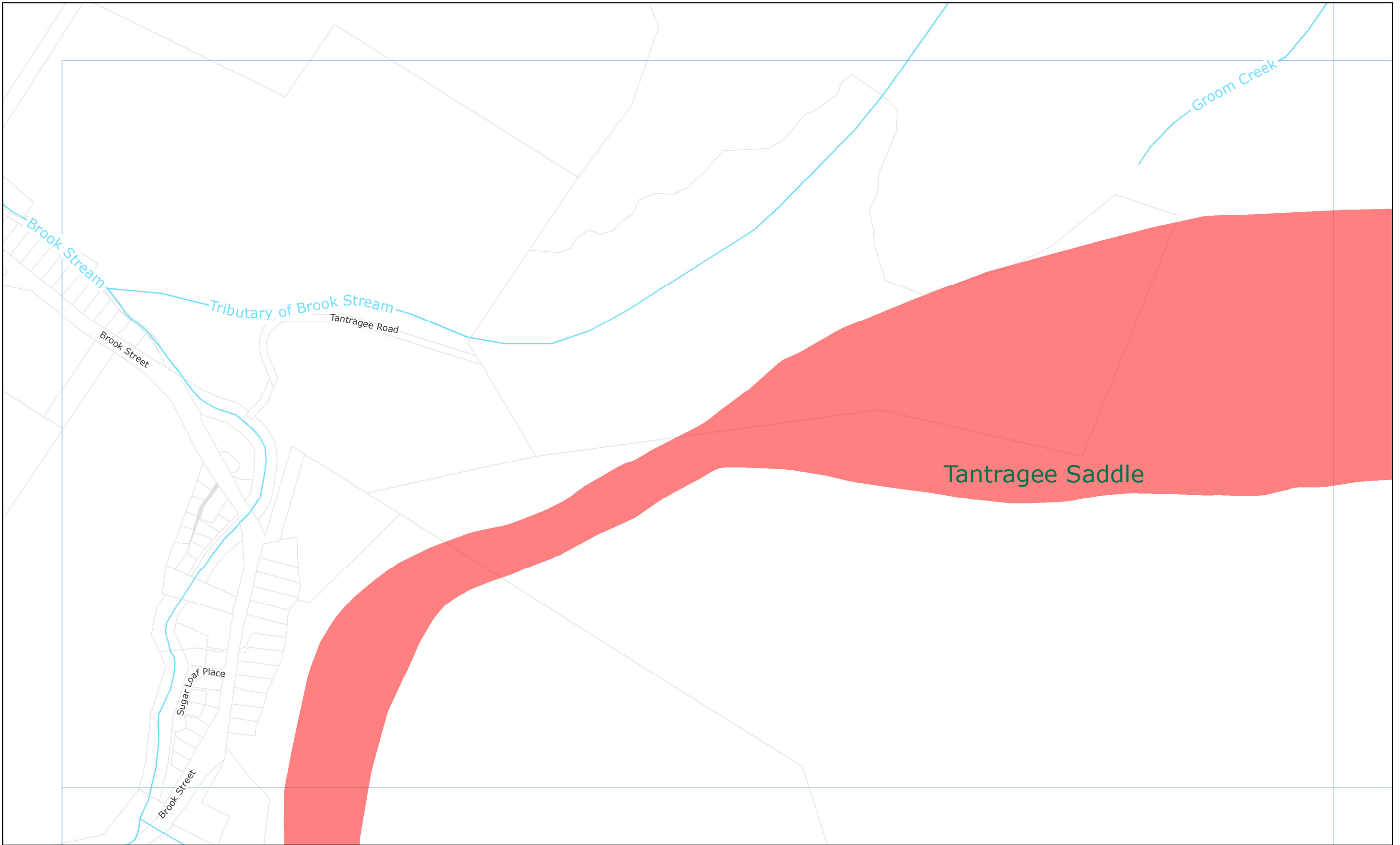
Scale 1:5,000



August 2013

File Ref: 1201892  
 SER. Original map size A3.  
 The map is an approximate representation only and must not be used to determine the location or size of items shown, or to identify legal boundaries. To the extent permitted by law, the Nelson City Council, their employees, agents and contractors will not be liable for any costs, damages or loss suffered as a result of the data or plan, and no warranty of any kind is given as to the accuracy or completeness of the information represented. Nelson City Council information is licensed under a Creative Commons Attribution-NonCommercial 3.0 New Zealand License. Nelson City Council data must not be sold without prior written consent. For more information please contact us. Cadastral information derived from the Land Information New Zealand. CROWN COPYRIGHT RESERVED.



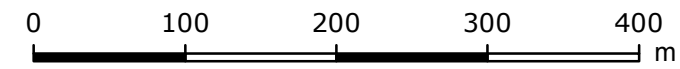
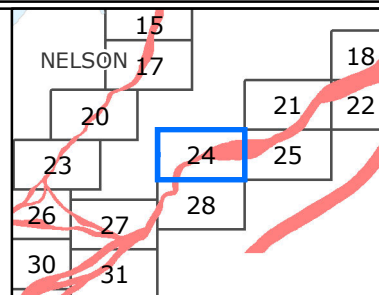


# Map 24

## Recommended Revised Fault Hazard Overlay



Recommended Revised Fault Hazard Overlay  
(Source: GNS Science)



Scale 1:5,000



August 2013

The map is an approximate representation only and must not be used to determine the location or size of items shown, or to identify legal boundaries. To the extent permitted by law, the Nelson City Council, their employees, agents and contractors will not be liable for any costs, damages or loss suffered as a result of the data or plan, and no warranty of any kind is given as to the accuracy or completeness of the information represented. Nelson City Council information is licensed under a Creative Commons Attribution-NonCommercial 3.0 New Zealand License. Nelson City Council data must not be sold without prior written consent. For more information please contact us. Cadastral information derived from the Land Information New Zealand. CROWN COPYRIGHT RESERVED.

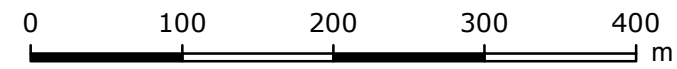
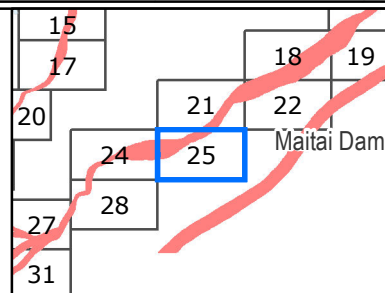


# Map 25

## Recommended Revised Fault Hazard Overlay



■ Recommended Revised Fault Hazard Overlay  
 (Source: GNS Science)

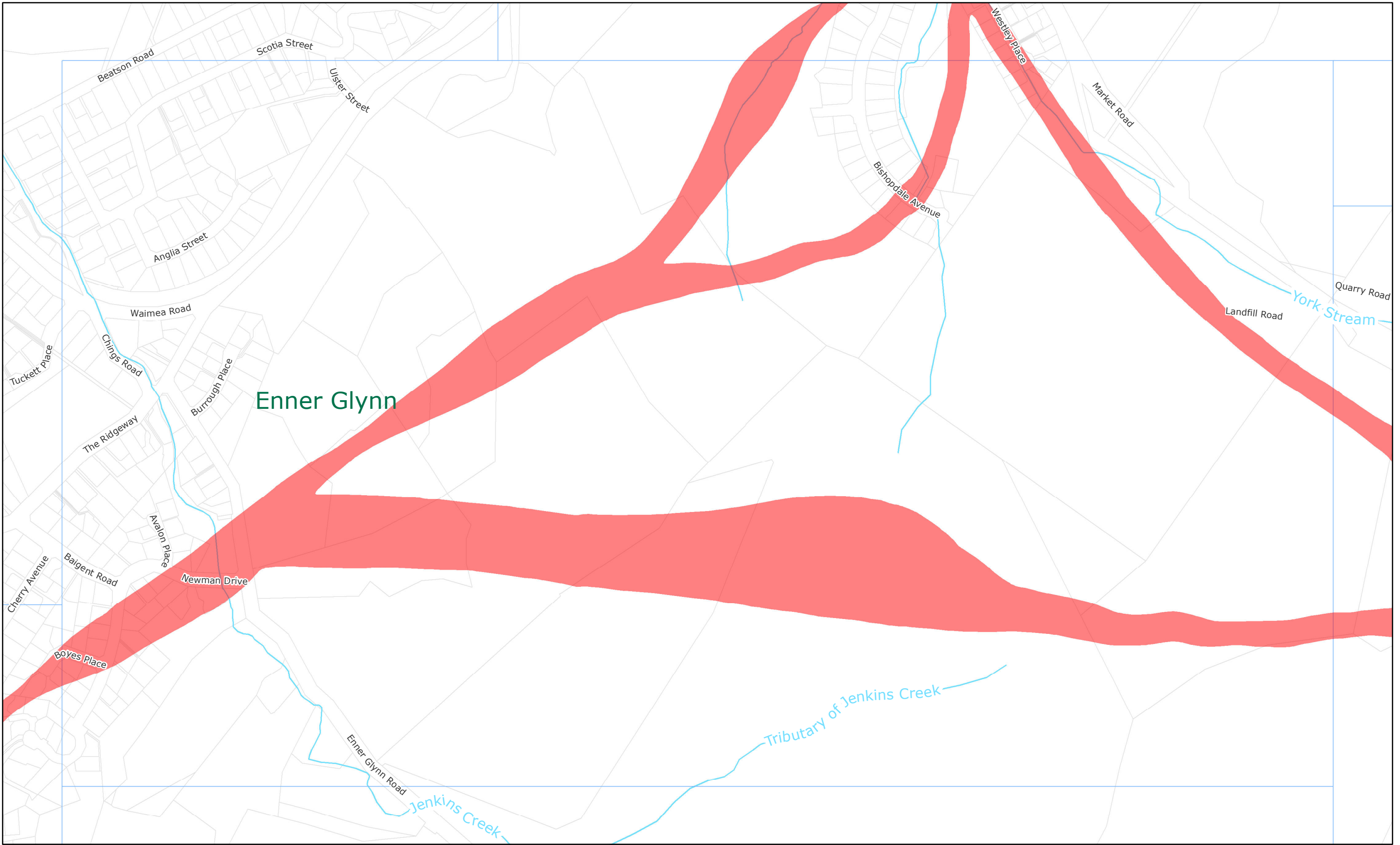


Scale 1:5,000



August 2013

The map is an approximate representation only and must not be used to determine the location or size of items shown, or to identify legal boundaries. To the extent permitted by law, the Nelson City Council, their employees, agents and contractors will not be liable for any costs, damages or loss suffered as a result of the data or plan, and no warranty of any kind is given as to the accuracy or completeness of the information represented. Nelson City Council information is licensed under a Creative Commons Attribution-NonCommercial 3.0 New Zealand License. Nelson City Council data must not be sold without prior written consent. For more information please contact us. Cadastral information derived from the Land Information New Zealand. CROWN COPYRIGHT RESERVED.

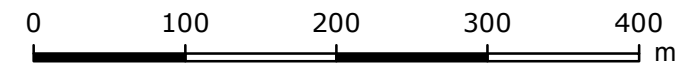
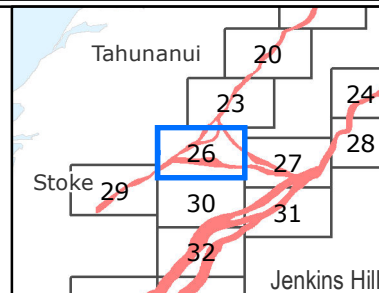


# Map 26

## Recommended Revised Fault Hazard Overlay



■ Recommended Revised Fault Hazard Overlay  
(Source: GNS Science)

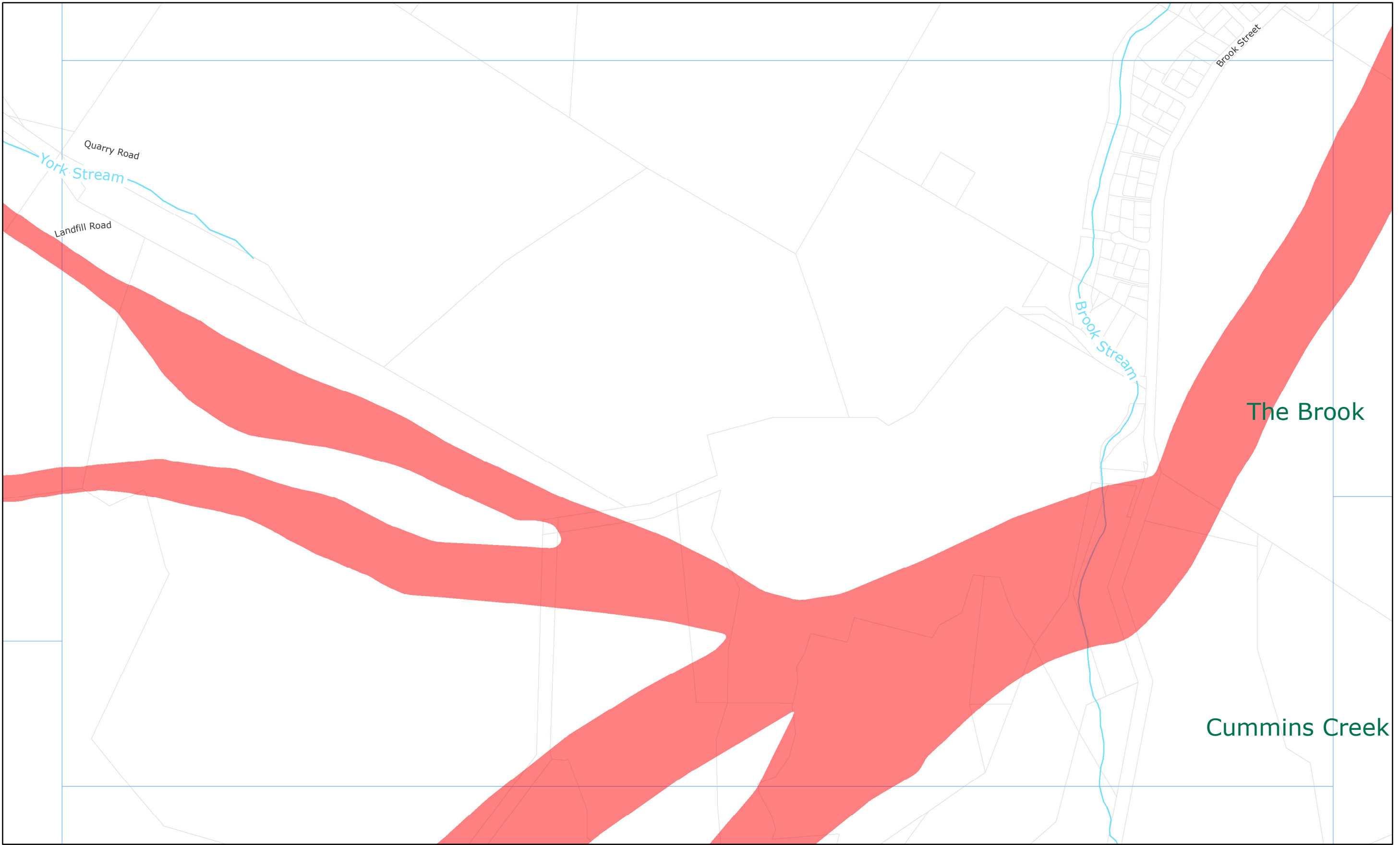


Scale 1:5,000



August 2013

File Ref: 1201892  
 SER. Original map size A3.  
 The map is an approximate representation only and must not be used to determine the location or size of items shown, or to identify legal boundaries. To the extent permitted by law, the Nelson City Council, their employees, agents and contractors will not be liable for any costs, damages or loss suffered as a result of the data or plan, and no warranty of any kind is given as to the accuracy or completeness of the information represented. Nelson City Council information is licensed under a Creative Commons Attribution-NonCommercial 3.0 New Zealand License. Nelson City Council data must not be sold without prior written consent. For more information please contact us. Cadastral information derived from the Land Information New Zealand. CROWN COPYRIGHT RESERVED.

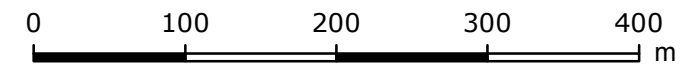
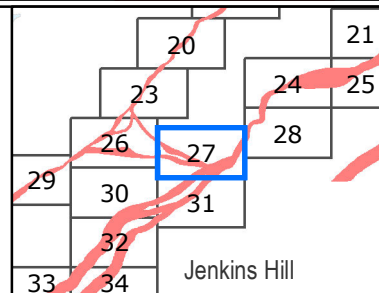


# Map 27

## Recommended Revised Fault Hazard Overlay



■ Recommended Revised Fault Hazard Overlay  
(Source: GNS Science)

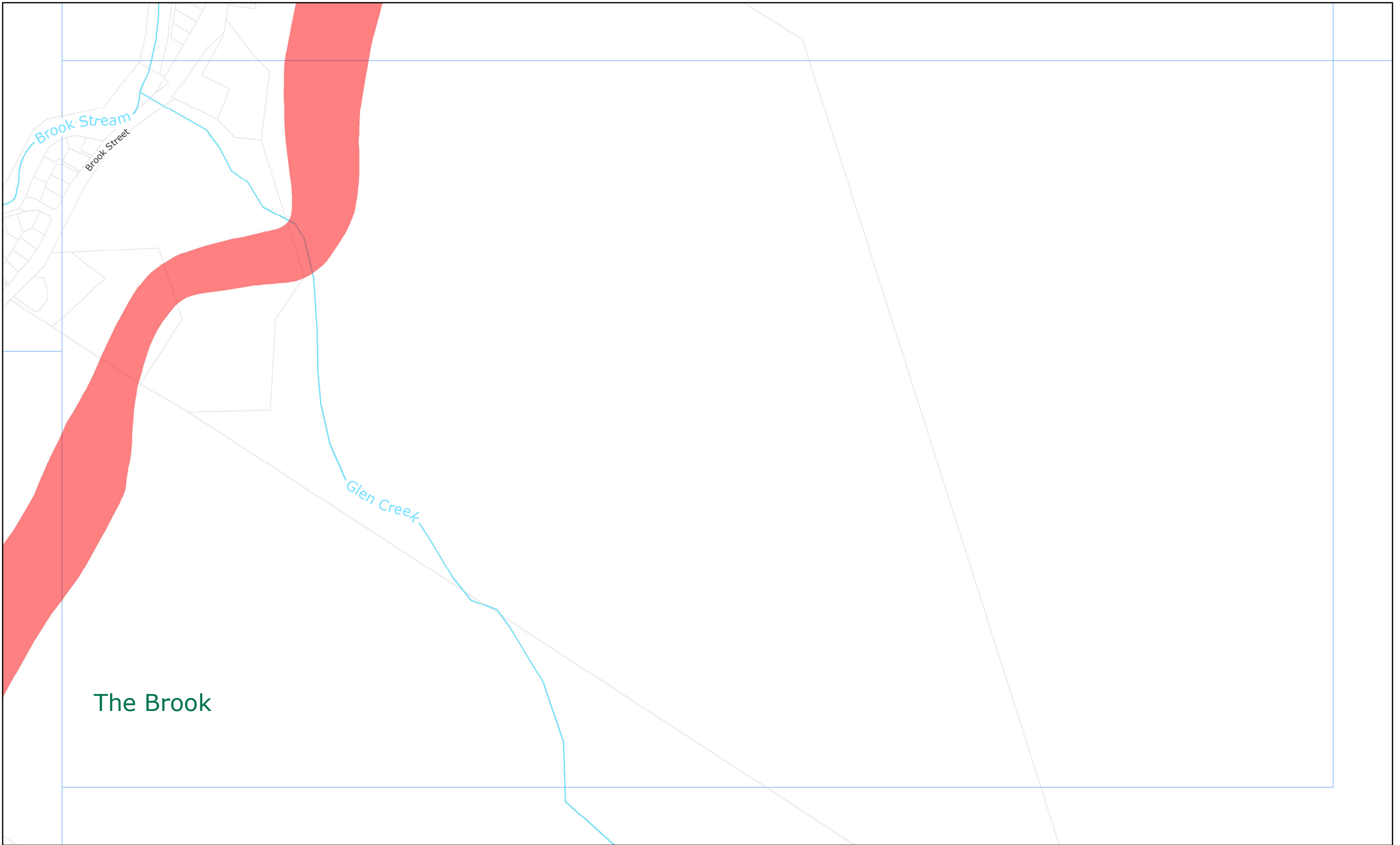


Scale 1:5,000



August 2013

File Ref: 1201892  
 SER. Original map size A3.  
 The map is an approximate representation only and must not be used to determine the location or size of items shown, or to identify legal boundaries. To the extent permitted by law, the Nelson City Council, their employees, agents and contractors will not be liable for any costs, damages or loss suffered as a result of the data or plan, and no warranty of any kind is given as to the accuracy or completeness of the information represented. Nelson City Council information is licensed under a Creative Commons Attribution-NonCommercial 3.0 New Zealand License. Nelson City Council data must not be sold without prior written consent. For more information please contact us. Cadastral information derived from the Land Information New Zealand. CROWN COPYRIGHT RESERVED.

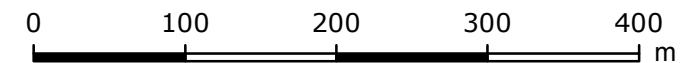
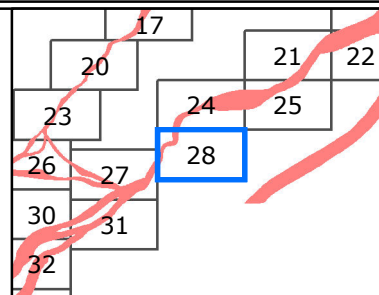


# Map 28

## Recommended Revised Fault Hazard Overlay



■ Recommended Revised Fault Hazard Overlay  
(Source: GNS Science)



Scale 1:5,000



August 2013

File Ref: 1201892  
 SER. Original map size A3.  
 The map is an approximate representation only and must not be used to determine the location or size of items shown, or to identify legal boundaries. To the extent permitted by law, the Nelson City Council, their employees, agents and contractors will not be liable for any costs, damages or loss suffered as a result of the data or plan, and no warranty of any kind is given as to the accuracy or completeness of the information represented. Nelson City Council information is licensed under a Creative Commons Attribution-NonCommercial 3.0 New Zealand License. Nelson City Council data must not be sold without prior written consent. For more information please contact us. Cadastral information derived from the Land Information New Zealand. CROWN COPYRIGHT RESERVED.

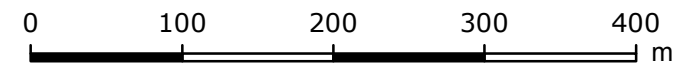
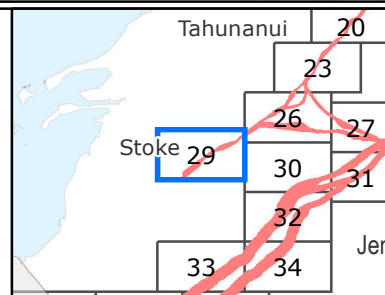


# Map 29

## Recommended Revised Fault Hazard Overlay



■ Recommended Revised Fault Hazard Overlay  
(Source: GNS Science)



Scale 1:5,000



August 2013

The map is an approximate representation only and must not be used to determine the location or size of items shown, or to identify legal boundaries. To the extent permitted by law, the Nelson City Council, their employees, agents and contractors will not be liable for any costs, damages or loss suffered as a result of the data or plan, and no warranty of any kind is given as to the accuracy or completeness of the information represented. Nelson City Council information is licensed under a Creative Commons Attribution-NonCommercial 3.0 New Zealand License. Nelson City Council data must not be sold without prior written consent. For more information please contact us. Cadastral information derived from the Land Information New Zealand. CROWN COPYRIGHT RESERVED.

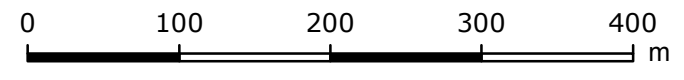
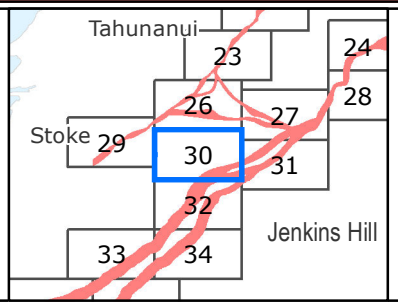


# Map 30

## Recommended Revised Fault Hazard Overlay



■ Recommended Revised Fault Hazard Overlay  
(Source: GNS Science)

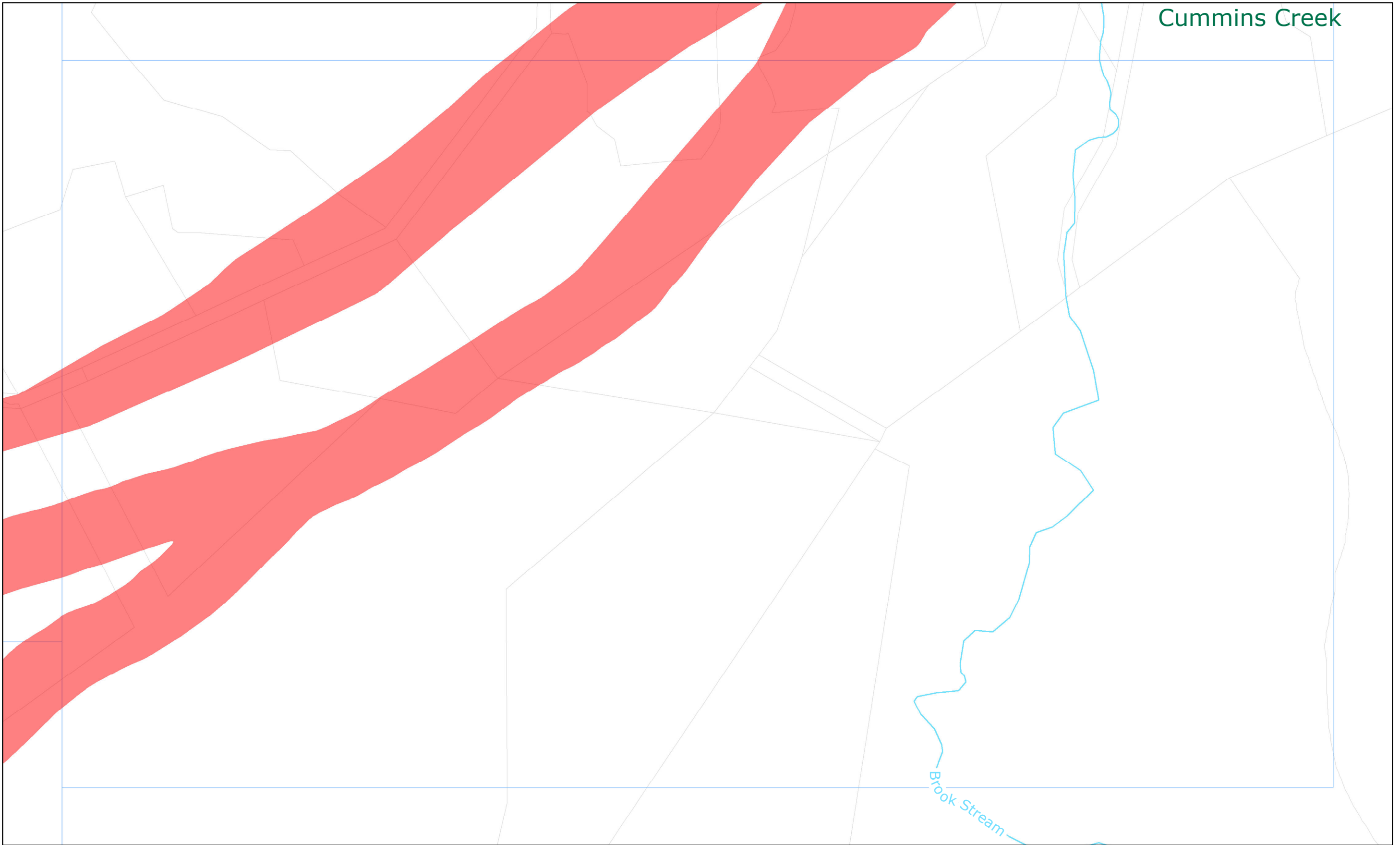


Scale 1:5,000



August 2013

File Ref: 1201892  
 SER. Original map size A3.  
 The map is an approximate representation only and must not be used to determine the location or size of items shown, or to identify legal boundaries. To the extent permitted by law, the Nelson City Council, their employees, agents and contractors will not be liable for any costs, damages or loss suffered as a result of the data or plan, and no warranty of any kind is given as to the accuracy or completeness of the information represented. Nelson City Council information is licensed under a Creative Commons Attribution-NonCommercial 3.0 New Zealand License. Nelson City Council data must not be sold without prior written consent. For more information please contact us. Cadastral information derived from the Land Information New Zealand. CROWN COPYRIGHT RESERVED.

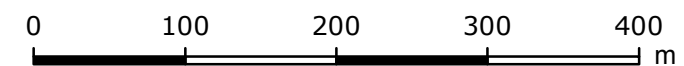
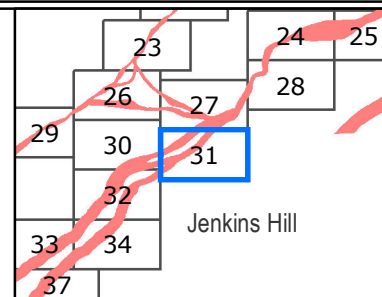


# Map 31

## Recommended Revised Fault Hazard Overlay



■ Recommended Revised Fault Hazard Overlay  
(Source: GNS Science)



Scale 1:5,000

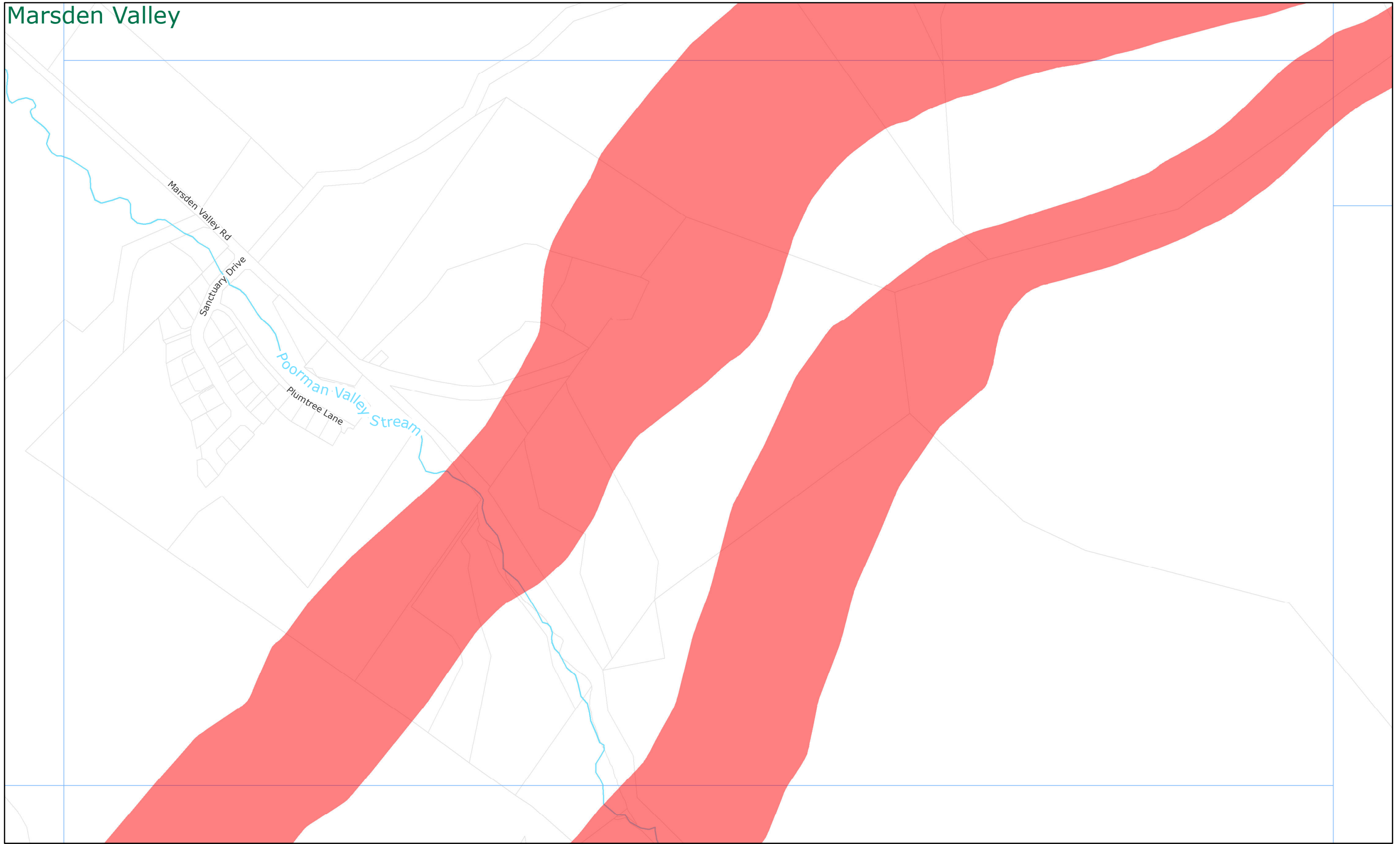


August 2013

File Ref: 1201892  
 SER. Original map size A3.  
 The map is an approximate representation only and must not be used to determine the location or size of items shown, or to identify legal boundaries. To the extent permitted by law, the Nelson City Council, their employees, agents and contractors will not be liable for any costs, damages or loss suffered as a result of the data or plan, and no warranty of any kind is given as to the accuracy or completeness of the information represented. Nelson City Council information is licensed under a Creative Commons Attribution-NonCommercial 3.0 New Zealand License. Nelson City Council data must not be sold without prior written consent. For more information please contact us. Cadastral information derived from the Land Information New Zealand. CROWN COPYRIGHT RESERVED.



# Marsden Valley

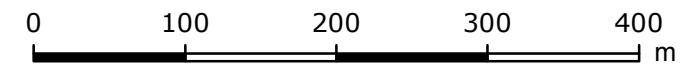
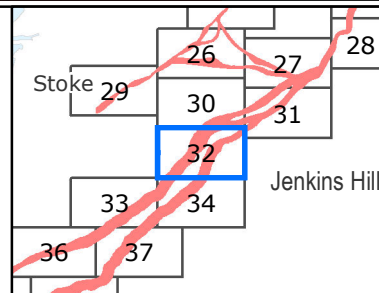


## Map 32

### Recommended Revised Fault Hazard Overlay



Recommended Revised Fault Hazard Overlay  
(Source: GNS Science)

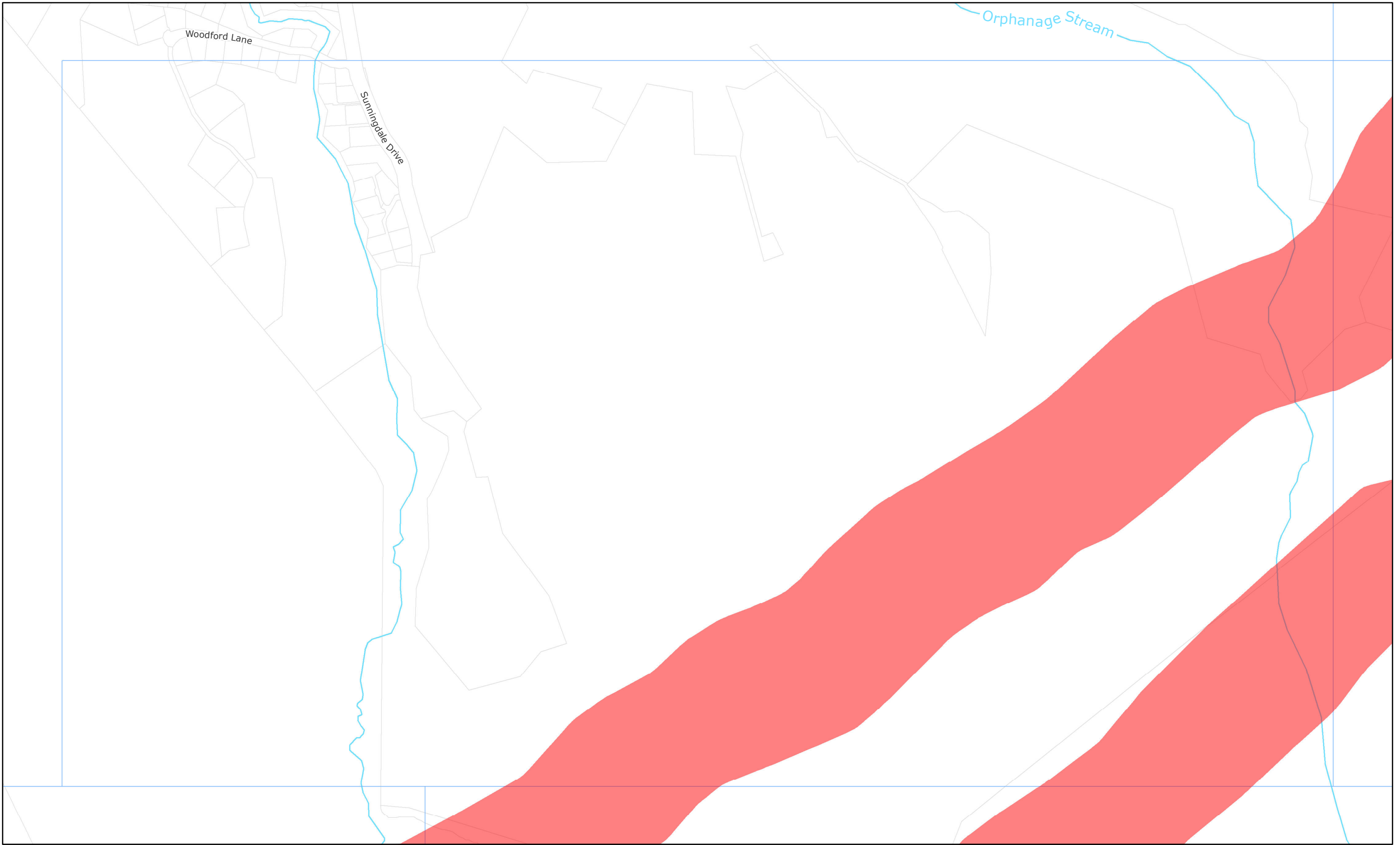


Scale 1:5,000



August 2013

File Ref: 1201892  
SER. Original map size A3.  
The map is an approximate representation only and must not be used to determine the location or size of items shown, or to identify legal boundaries. To the extent permitted by law, the Nelson City Council, their employees, agents and contractors will not be liable for any costs, damages or loss suffered as a result of the data or plan, and no warranty of any kind is given as to the accuracy or completeness of the information represented. Nelson City Council information is licensed under a Creative Commons Attribution-NonCommercial 3.0 New Zealand License. Nelson City Council data must not be sold without prior written consent. For more information please contact us. Cadastral information derived from the Land Information New Zealand. CROWN COPYRIGHT RESERVED.

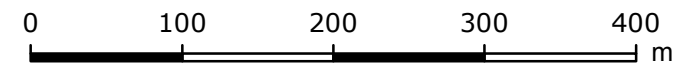
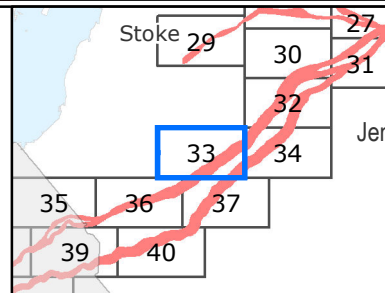


# Map 33

## Recommended Revised Fault Hazard Overlay



■ Recommended Revised Fault Hazard Overlay  
(Source: GNS Science)



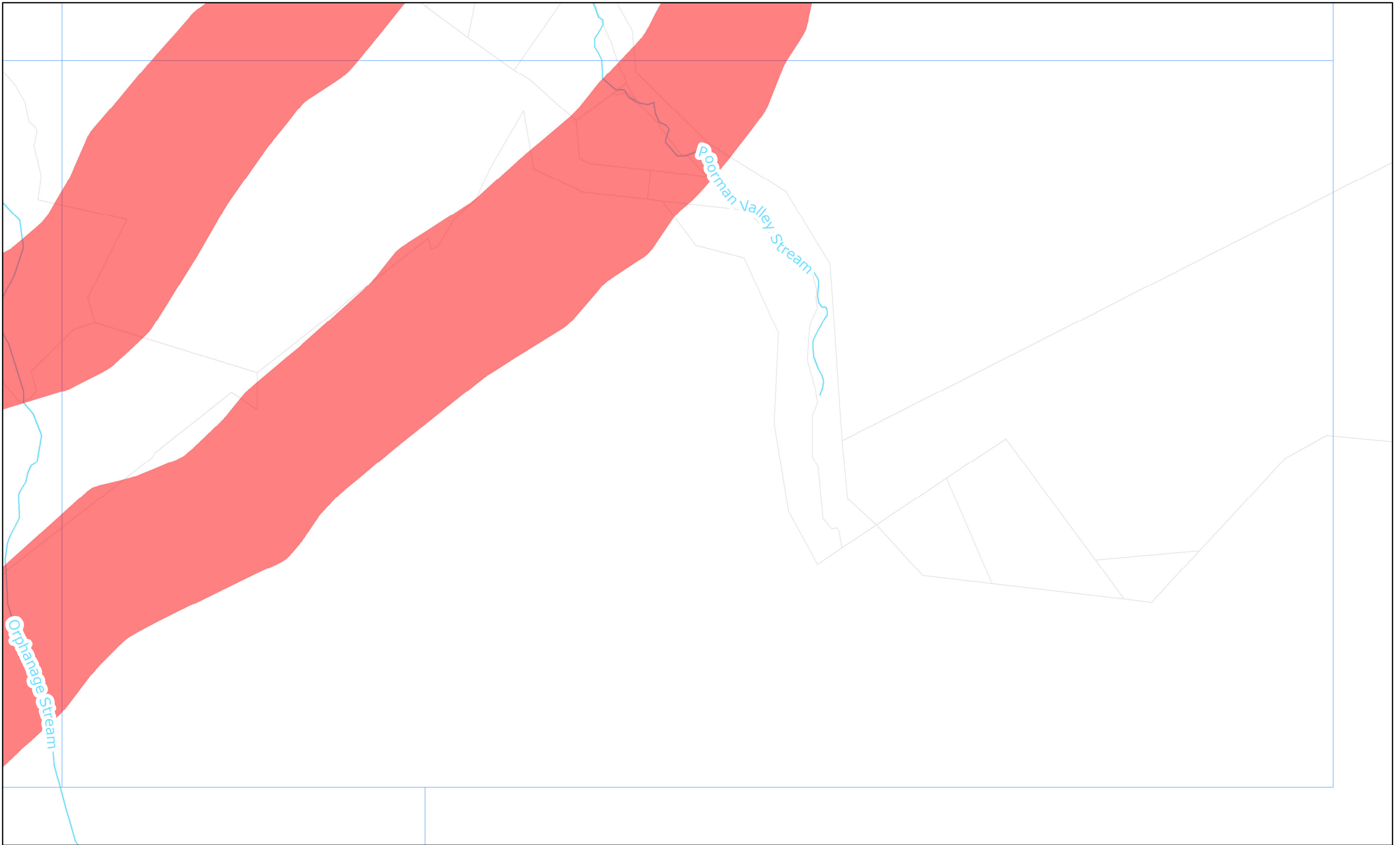
Scale 1:5,000



August 2013

The map is an approximate representation only and must not be used to determine the location or size of items shown, or to identify legal boundaries. To the extent permitted by law, the Nelson City Council, their employees, agents and contractors will not be liable for any costs, damages or loss suffered as a result of the data or plan, and no warranty of any kind is given as to the accuracy or completeness of the information represented. Nelson City Council information is licensed under a Creative Commons Attribution-NonCommercial 3.0 New Zealand License. Nelson City Council data must not be sold without prior written consent. For more information please contact us. Cadastral information derived from the Land Information New Zealand. CROWN COPYRIGHT RESERVED.

File Ref: 1201892  
 SER. Original map size A3.

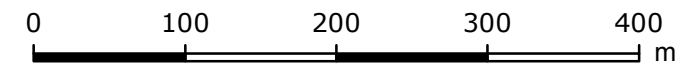
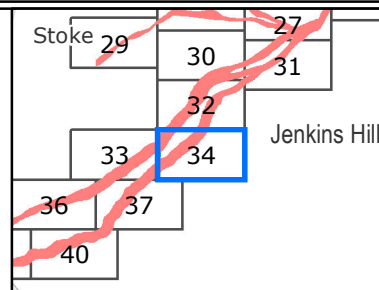


# Map 34

## Recommended Revised Fault Hazard Overlay



■ Recommended Revised Fault Hazard Overlay  
(Source: GNS Science)

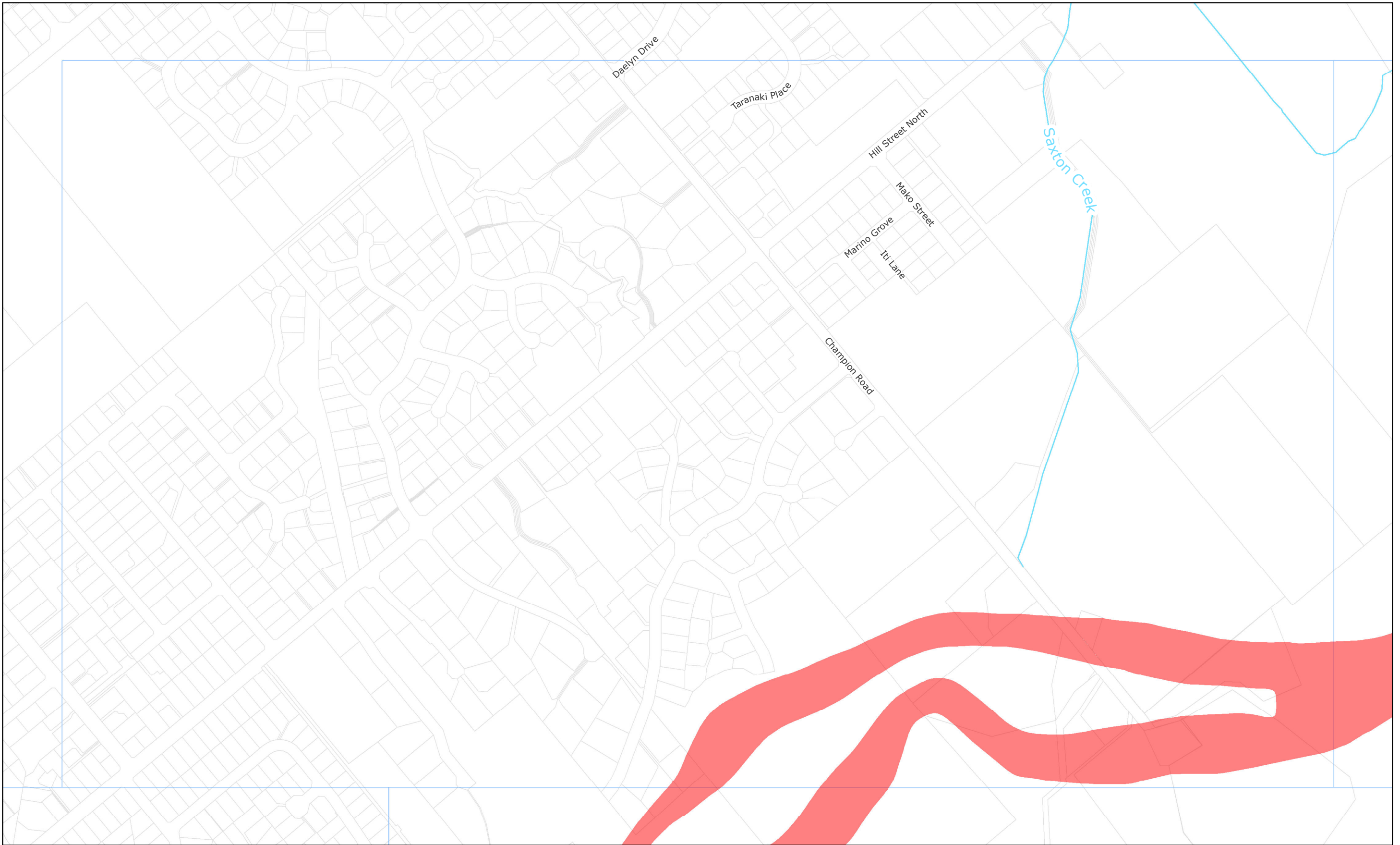


Scale 1:5,000



August 2013

File Ref: 1201892  
 SER. Original map size A3.  
 The map is an approximate representation only and must not be used to determine the location or size of items shown, or to identify legal boundaries. To the extent permitted by law, the Nelson City Council, their employees, agents and contractors will not be liable for any costs, damages or loss suffered as a result of the data or plan, and no warranty of any kind is given as to the accuracy or completeness of the information represented. Nelson City Council information is licensed under a Creative Commons Attribution-NonCommercial 3.0 New Zealand License. Nelson City Council data must not be sold without prior written consent. For more information please contact us. Cadastral information derived from the Land Information New Zealand. CROWN COPYRIGHT RESERVED.

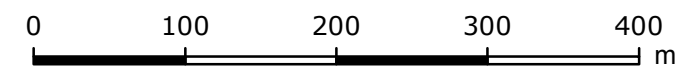
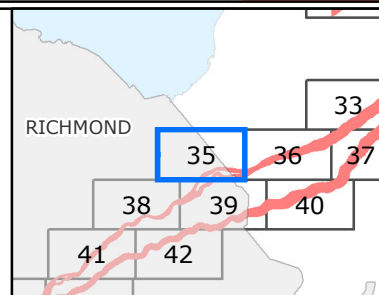


# Map 35

## Recommended Revised Fault Hazard Overlay



■ Recommended Revised Fault Hazard Overlay  
(Source: GNS Science)

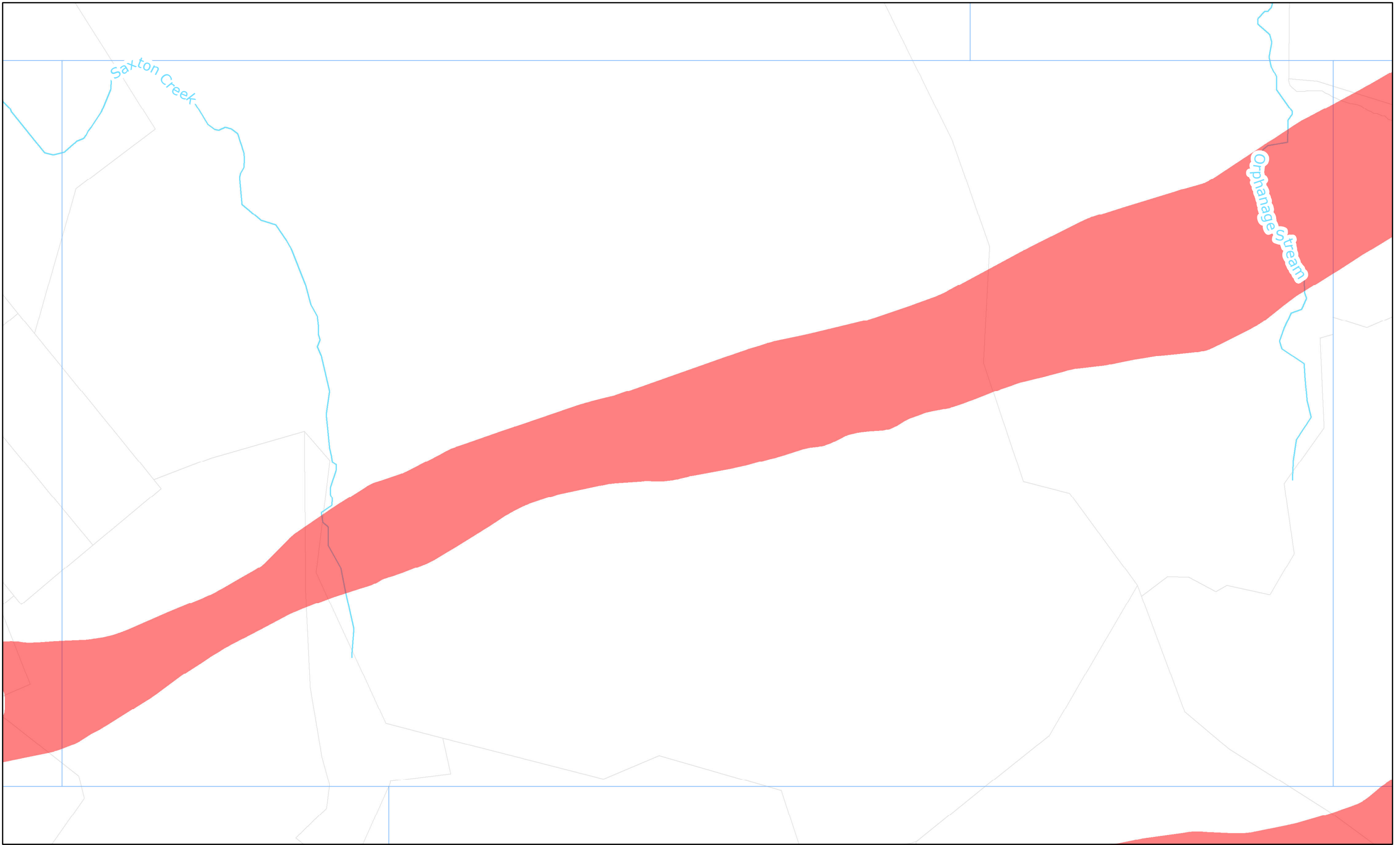


Scale 1:5,000



August 2013

File Ref: 1201892  
 SER. Original map size A3.  
 The map is an approximate representation only and must not be used to determine the location or size of items shown, or to identify legal boundaries. To the extent permitted by law, the Nelson City Council, their employees, agents and contractors will not be liable for any costs, damages or loss suffered as a result of the data or plan, and no warranty of any kind is given as to the accuracy or completeness of the information represented. Nelson City Council information is licensed under a Creative Commons Attribution-NonCommercial 3.0 New Zealand License. Nelson City Council data must not be sold without prior written consent. For more information please contact us. Cadastral information derived from the Land Information New Zealand. CROWN COPYRIGHT RESERVED.

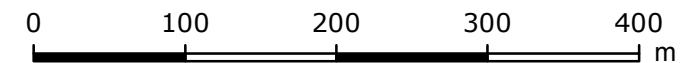
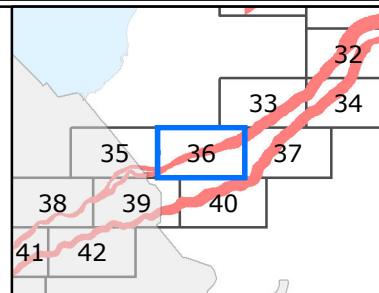


# Map 36

## Recommended Revised Fault Hazard Overlay



■ Recommended Revised Fault Hazard Overlay  
(Source: GNS Science)

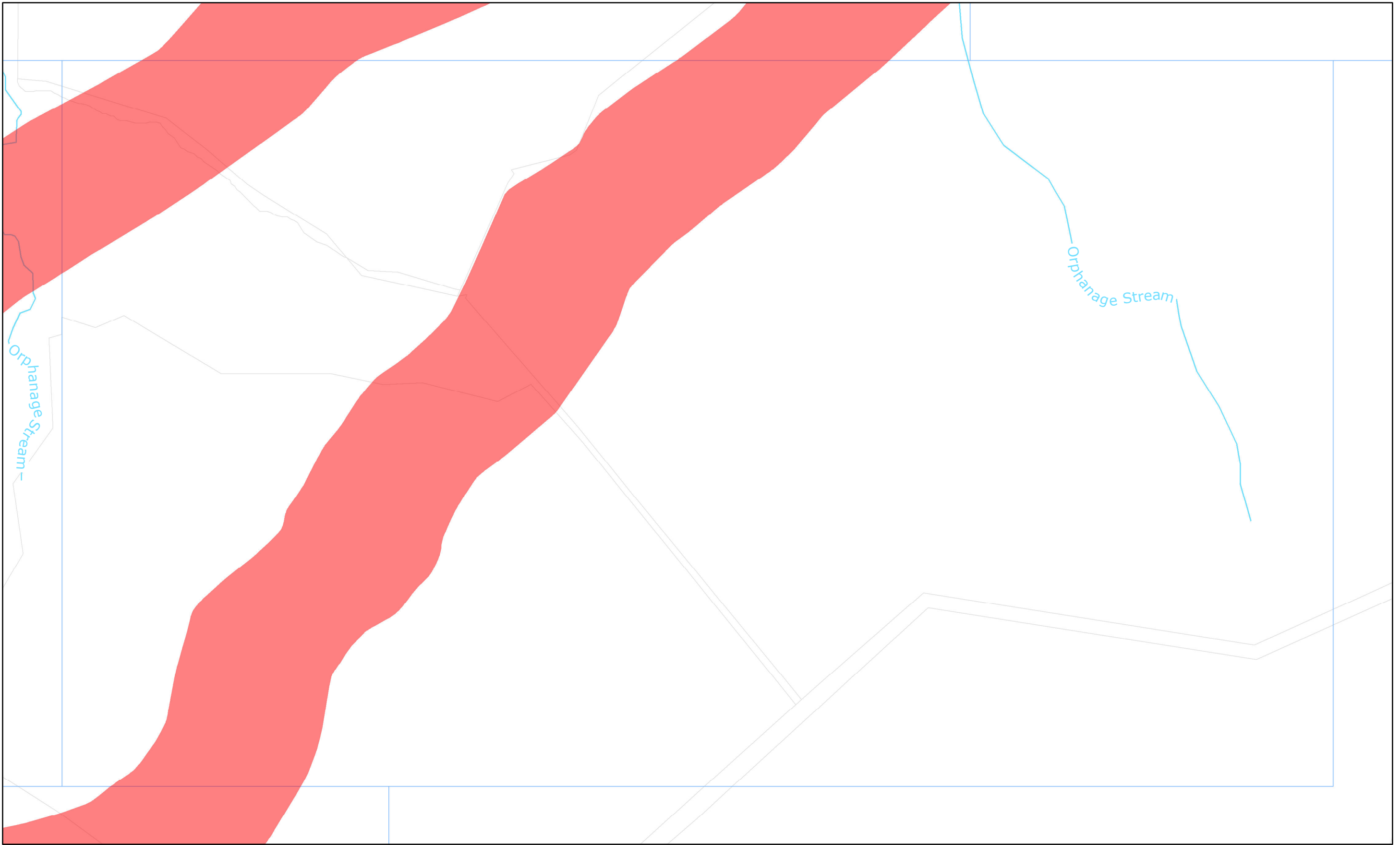


Scale 1:5,000



August 2013

File Ref: 1201892  
 SER. Original map size A3.  
 The map is an approximate representation only and must not be used to determine the location or size of items shown, or to identify legal boundaries. To the extent permitted by law, the Nelson City Council, their employees, agents and contractors will not be liable for any costs, damages or loss suffered as a result of the data or plan, and no warranty of any kind is given as to the accuracy or completeness of the information represented. Nelson City Council information is licensed under a Creative Commons Attribution-NonCommercial 3.0 New Zealand License. Nelson City Council data must not be sold without prior written consent. For more information please contact us. Cadastral information derived from the Land Information New Zealand. CROWN COPYRIGHT RESERVED.

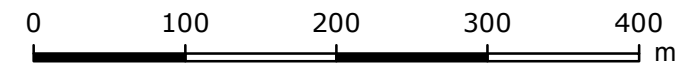
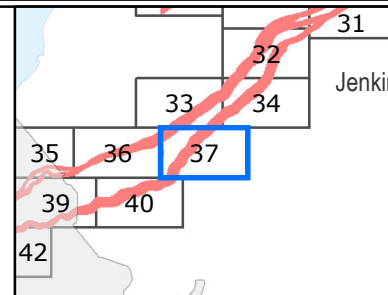


# Map 37

## Recommended Revised Fault Hazard Overlay



Recommended Revised Fault Hazard Overlay  
(Source: GNS Science)

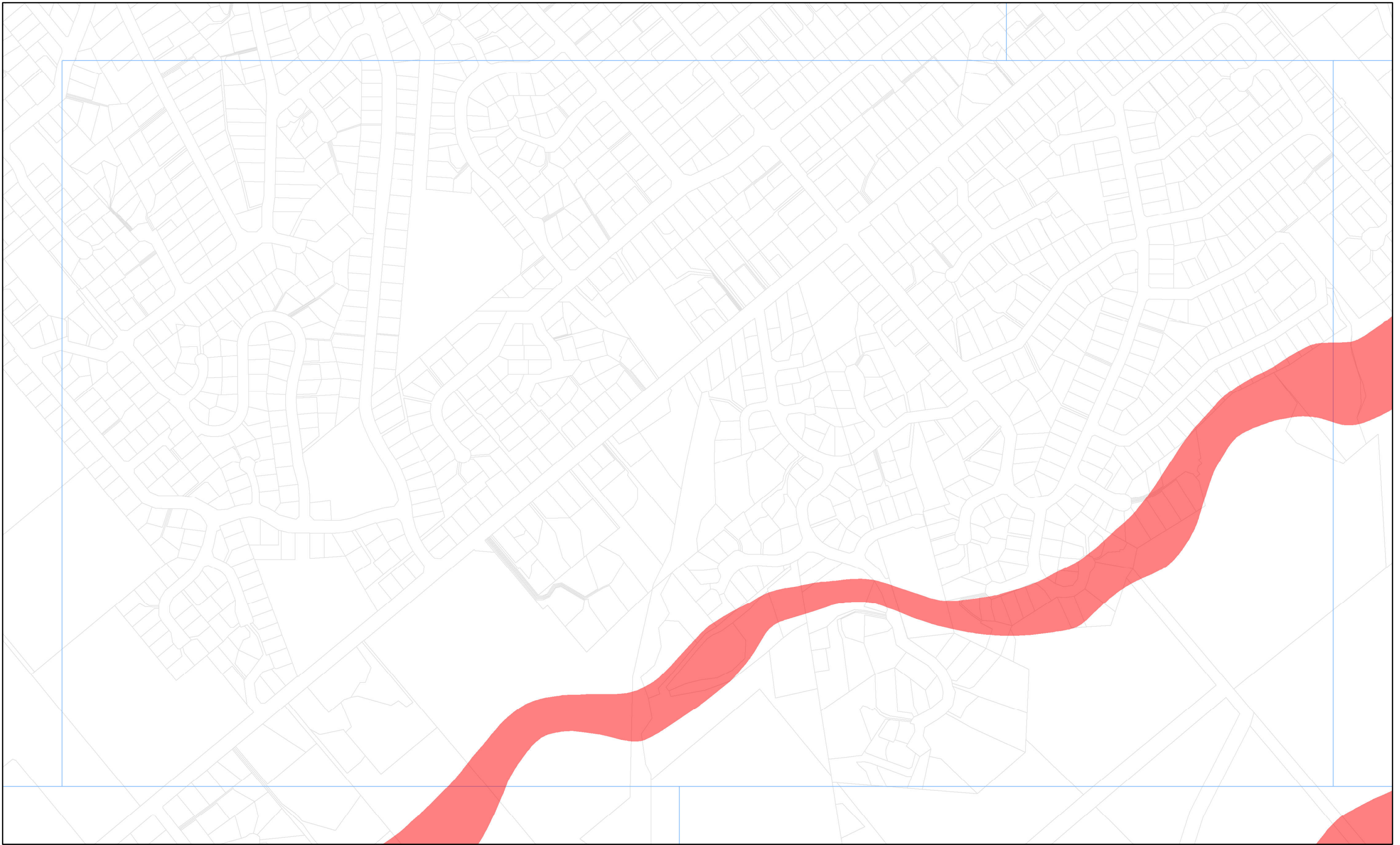


Scale 1:5,000



August 2013

File Ref: 1201892  
 SER. Original map size A3.  
 The map is an approximate representation only and must not be used to determine the location or size of items shown, or to identify legal boundaries. To the extent permitted by law, the Nelson City Council, their employees, agents and contractors will not be liable for any costs, damages or loss suffered as a result of the data or plan, and no warranty of any kind is given as to the accuracy or completeness of the information represented. Nelson City Council information is licensed under a Creative Commons Attribution-NonCommercial 3.0 New Zealand License. Nelson City Council data must not be sold without prior written consent. For more information please contact us. Cadastral information derived from the Land Information New Zealand. CROWN COPYRIGHT RESERVED.

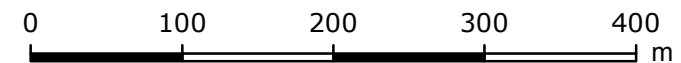
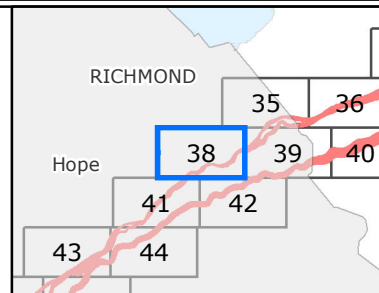


# Map 38

## Recommended Revised Fault Hazard Overlay



■ Recommended Revised Fault Hazard Overlay  
(Source: GNS Science)

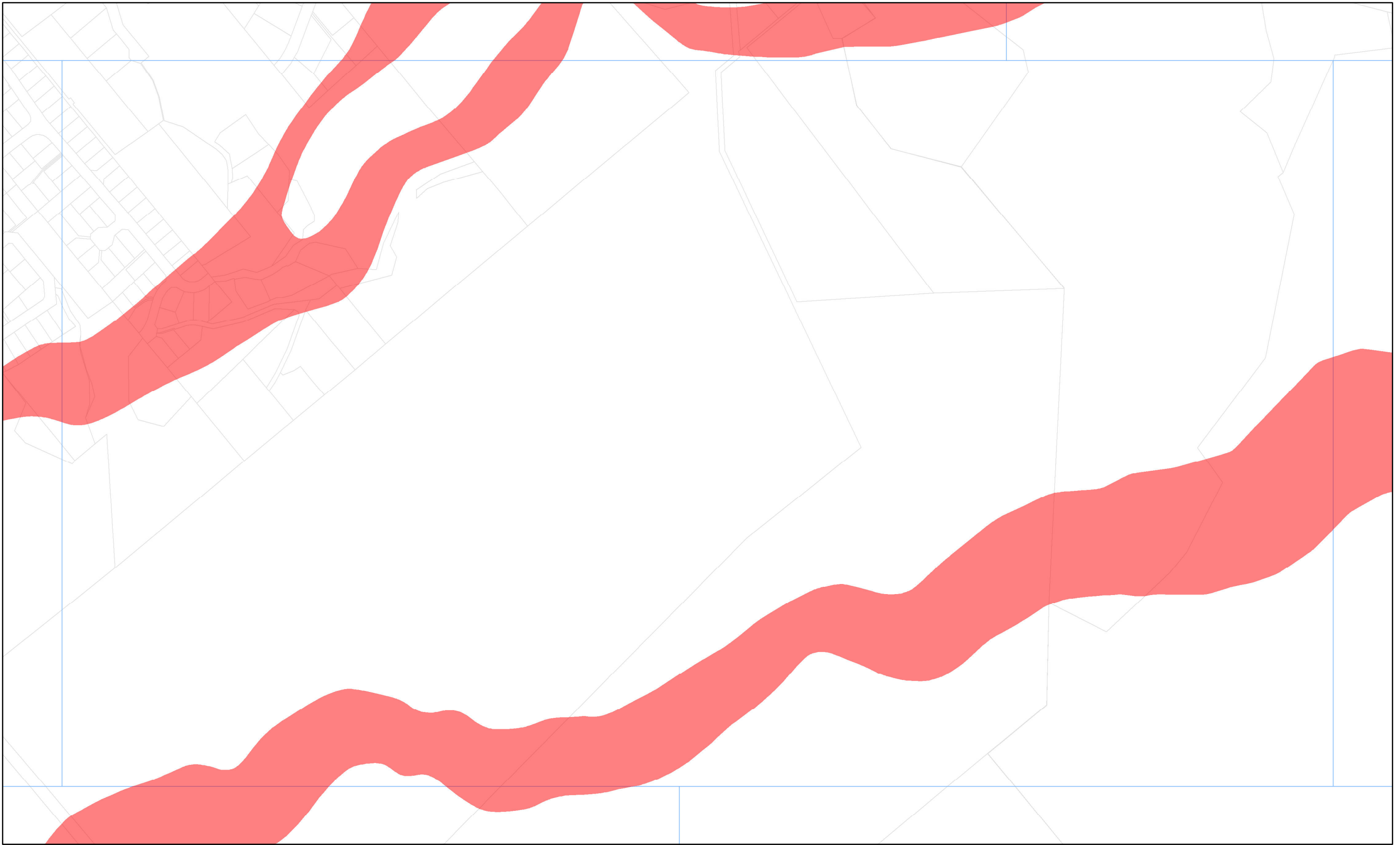


Scale 1:5,000



August 2013

File Ref: 1201892  
 SER. Original map size A3.  
 The map is an approximate representation only and must not be used to determine the location or size of items shown, or to identify legal boundaries. To the extent permitted by law, the Nelson City Council, their employees, agents and contractors will not be liable for any costs, damages or loss suffered as a result of the data or plan, and no warranty of any kind is given as to the accuracy or completeness of the information represented. Nelson City Council information is licensed under a Creative Commons Attribution-NonCommercial 3.0 New Zealand License. Nelson City Council data must not be sold without prior written consent. For more information please contact us. Cadastral information derived from the Land Information New Zealand. CROWN COPYRIGHT RESERVED.

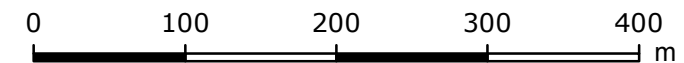
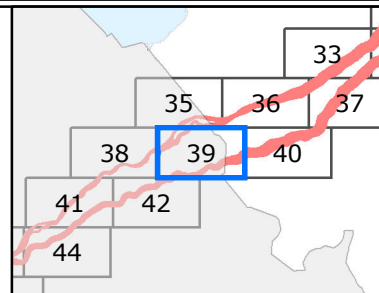


# Map 39

## Recommended Revised Fault Hazard Overlay



■ Recommended Revised Fault Hazard Overlay  
 (Source: GNS Science)



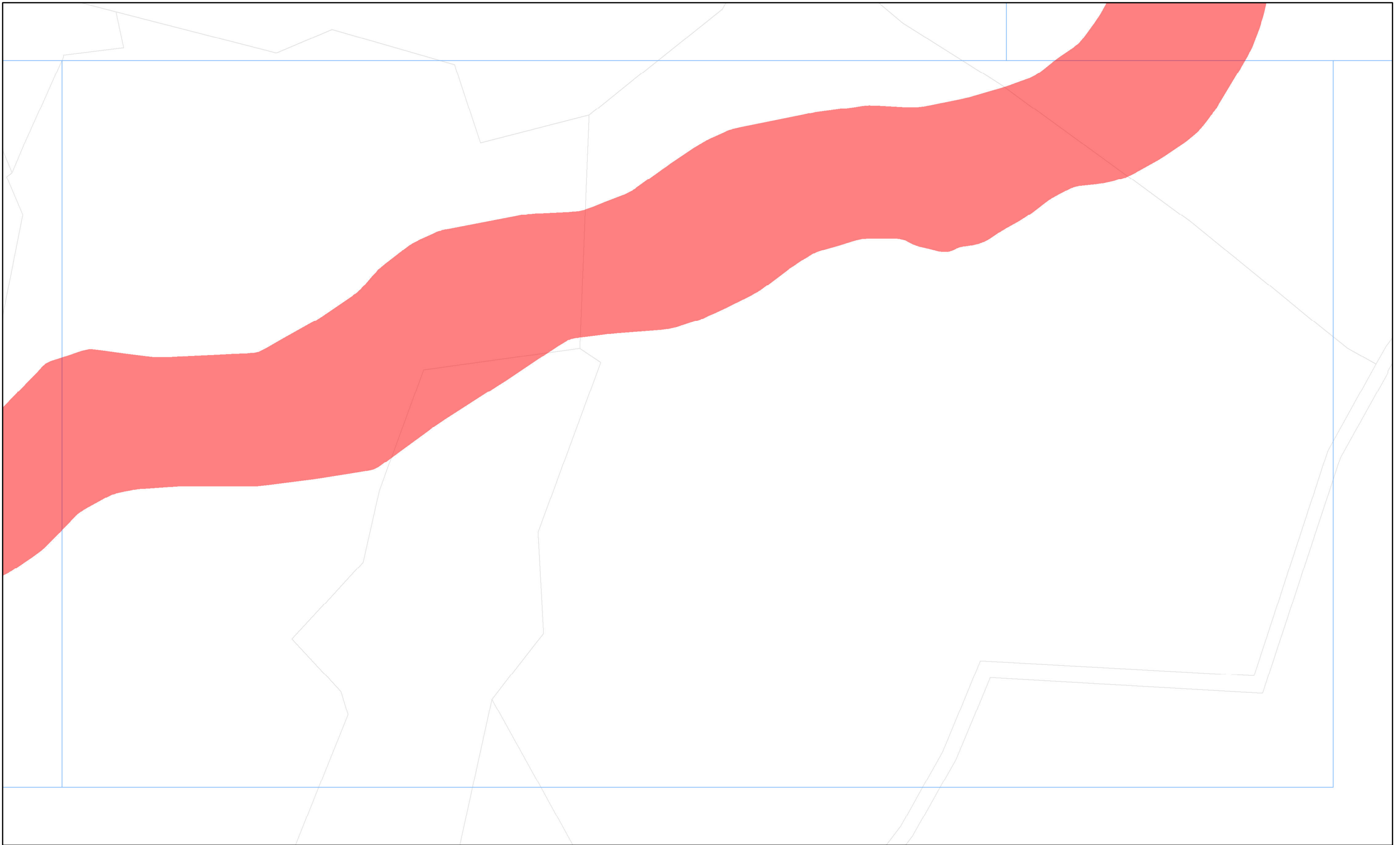
Scale 1:5,000



August 2013

File Ref: 1201892  
 SER. Original map size A3.  
 The map is an approximate representation only and must not be used to determine the location or size of items shown, or to identify legal boundaries. To the extent permitted by law, the Nelson City Council, their employees, agents and contractors will not be liable for any costs, damages or loss suffered as a result of the data or plan, and no warranty of any kind is given as to the accuracy or completeness of the information represented. Nelson City Council information is licensed under a Creative Commons Attribution-NonCommercial 3.0 New Zealand License. Nelson City Council data must not be sold without prior written consent. For more information please contact us. Cadastral information derived from the Land Information New Zealand. CROWN COPYRIGHT RESERVED.



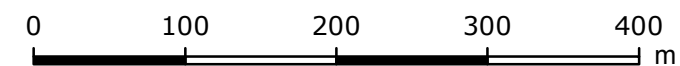
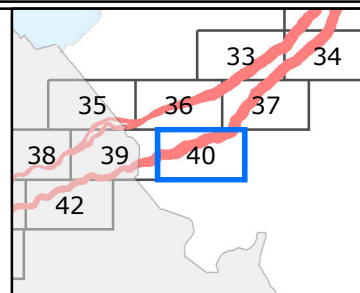


# Map 40

## Recommended Revised Fault Hazard Overlay



Recommended Revised Fault Hazard Overlay  
(Source: GNS Science)

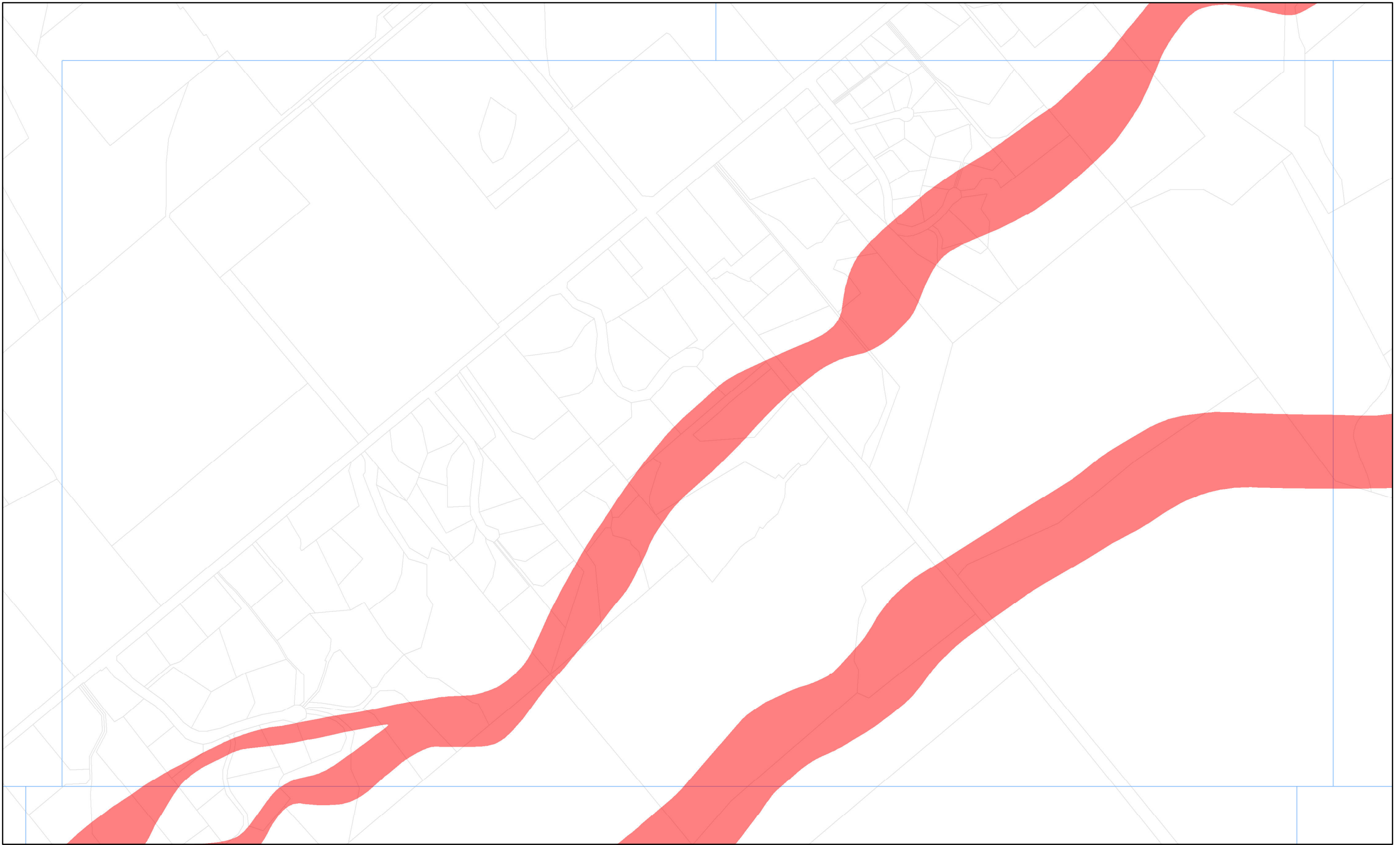


Scale 1:5,000



August 2013

File Ref: 1201892  
 SER. Original map size A3.  
 The map is an approximate representation only and must not be used to determine the location or size of items shown, or to identify legal boundaries. To the extent permitted by law, the Nelson City Council, their employees, agents and contractors will not be liable for any costs, damages or loss suffered as a result of the data or plan, and no warranty of any kind is given as to the accuracy or completeness of the information represented. Nelson City Council information is licensed under a Creative Commons Attribution-NonCommercial 3.0 New Zealand License. Nelson City Council data must not be sold without prior written consent. For more information please contact us. Cadastral information derived from the Land Information New Zealand. CROWN COPYRIGHT RESERVED.

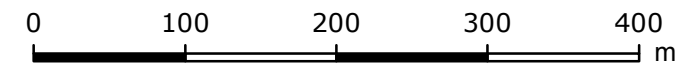
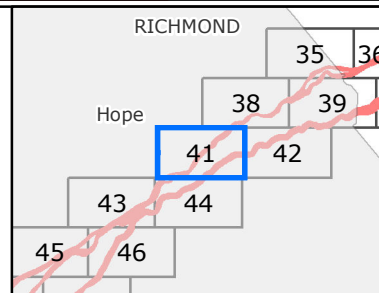


# Map 41

## Recommended Revised Fault Hazard Overlay



■ Recommended Revised Fault Hazard Overlay  
(Source: GNS Science)

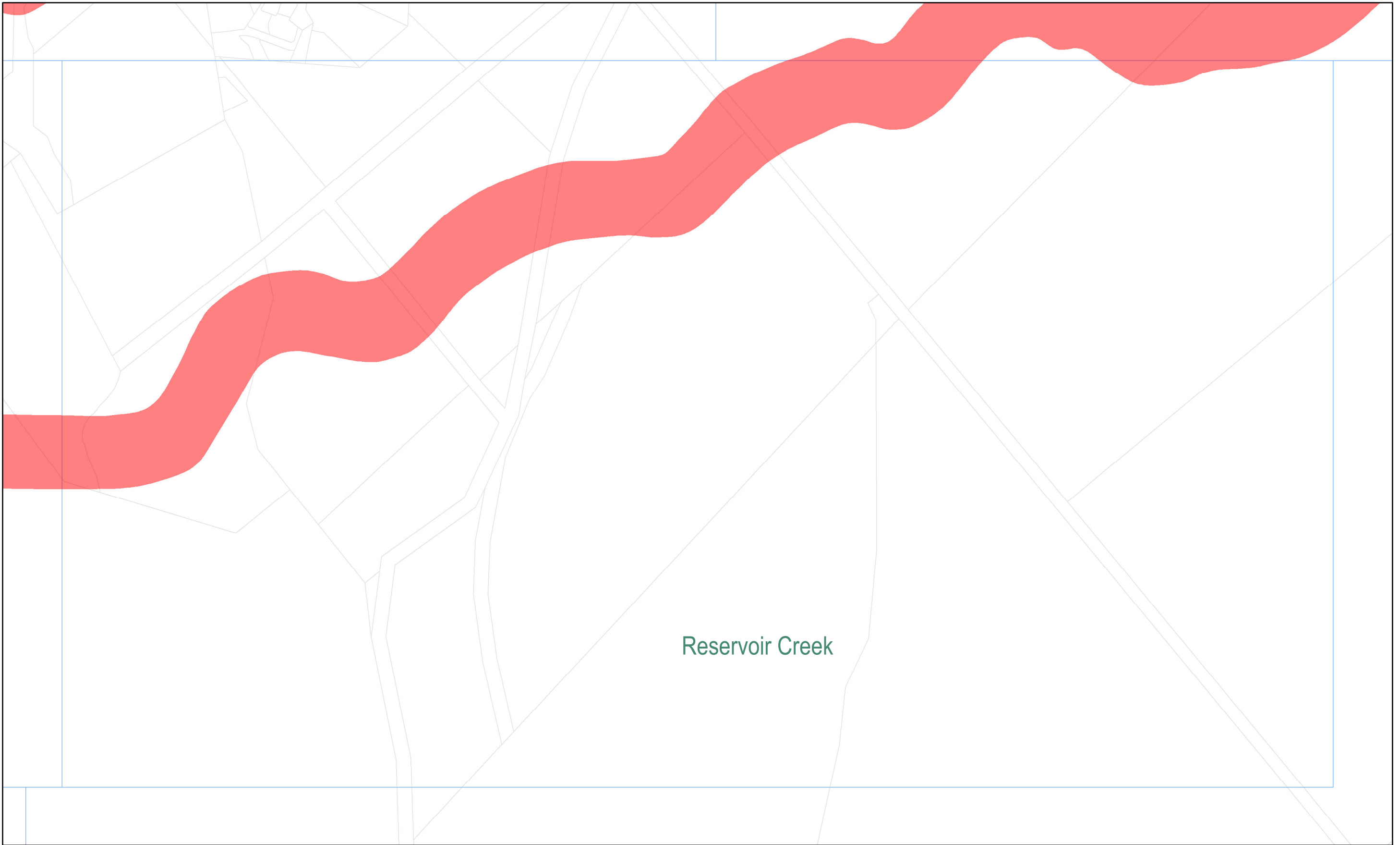


Scale 1:5,000



August 2013

File Ref: 1201892  
 SER. Original map size A3.  
 The map is an approximate representation only and must not be used to determine the location or size of items shown, or to identify legal boundaries. To the extent permitted by law, the Nelson City Council, their employees, agents and contractors will not be liable for any costs, damages or loss suffered as a result of the data or plan, and no warranty of any kind is given as to the accuracy or completeness of the information represented. Nelson City Council information is licensed under a Creative Commons Attribution-NonCommercial 3.0 New Zealand License. Nelson City Council data must not be sold without prior written consent. For more information please contact us. Cadastral information derived from the Land Information New Zealand. CROWN COPYRIGHT RESERVED.

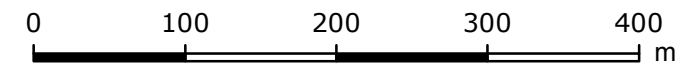
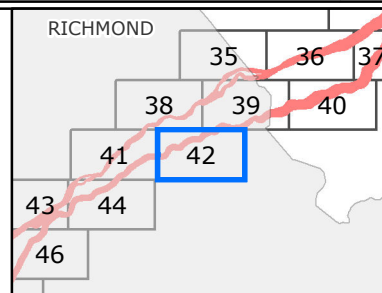


# Map 42

## Recommended Revised Fault Hazard Overlay



■ Recommended Revised Fault Hazard Overlay  
(Source: GNS Science)




Scale 1:5,000



August 2013

File Ref: 1201892  
 SER. Original map size A3.  
 The map is an approximate representation only and must not be used to determine the location or size of items shown, or to identify legal boundaries. To the extent permitted by law, the Nelson City Council, their employees, agents and contractors will not be liable for any costs, damages or loss suffered as a result of the data or plan, and no warranty of any kind is given as to the accuracy or completeness of the information represented. Nelson City Council information is licensed under a Creative Commons Attribution-NonCommercial 3.0 New Zealand License. Nelson City Council data must not be sold without prior written consent. For more information please contact us. Cadastral information derived from the Land Information New Zealand. CROWN COPYRIGHT RESERVED.

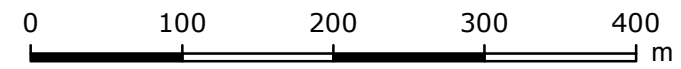
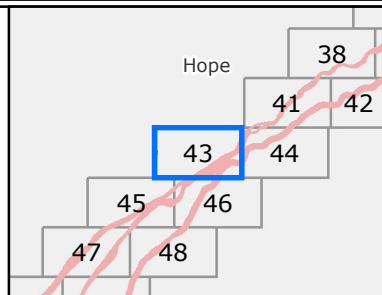


# Map 43

## Recommended Revised Fault Hazard Overlay



■ Recommended Revised Fault Hazard Overlay  
(Source: GNS Science)

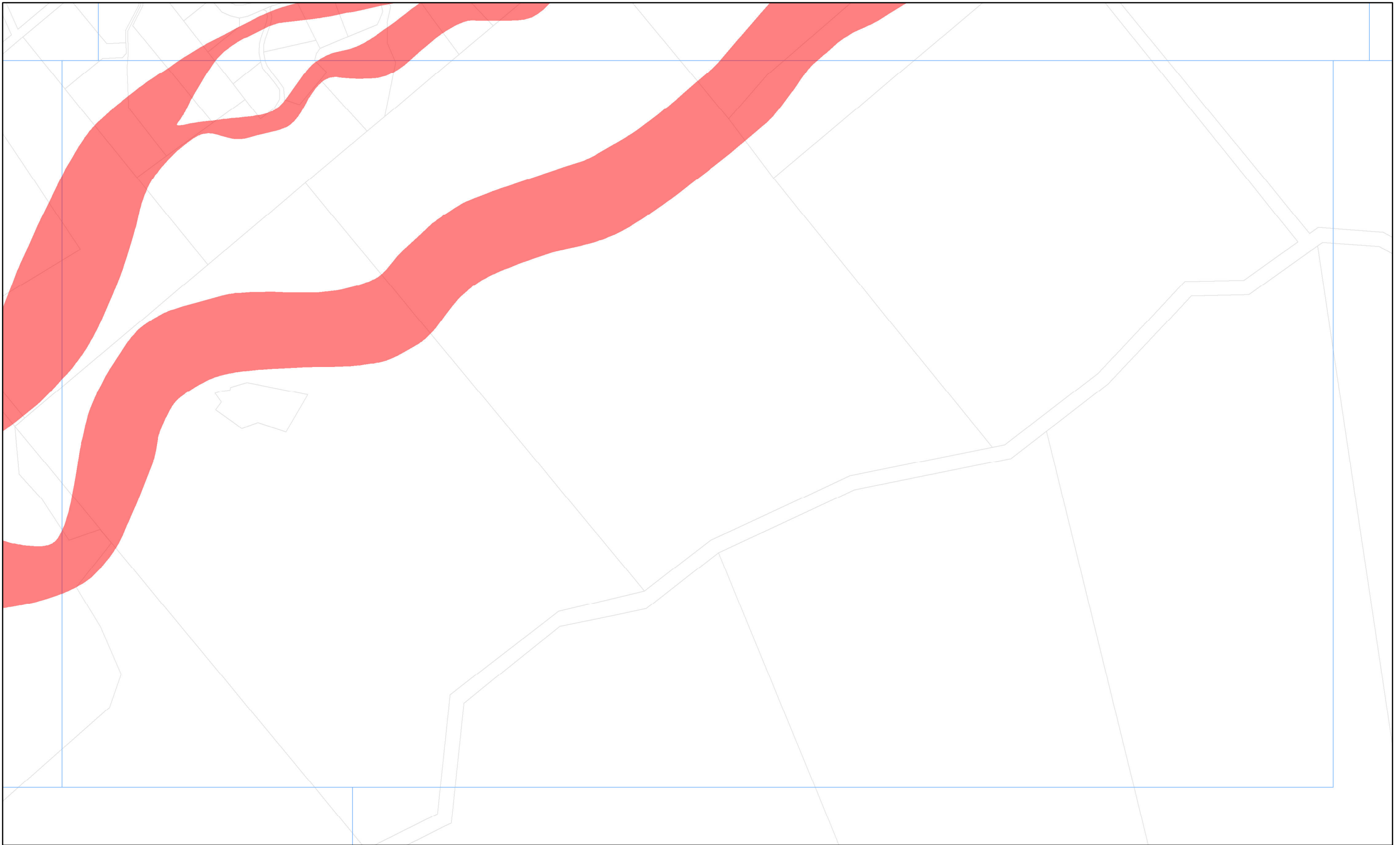


Scale 1:5,000



August 2013

File Ref: 1201892  
 SER. Original map size A3.  
 The map is an approximate representation only and must not be used to determine the location or size of items shown, or to identify legal boundaries. To the extent permitted by law, the Nelson City Council, their employees, agents and contractors will not be liable for any costs, damages or loss suffered as a result of the data or plan, and no warranty of any kind is given as to the accuracy or completeness of the information represented. Nelson City Council information is licensed under a Creative Commons Attribution-NonCommercial 3.0 New Zealand License. Nelson City Council data must not be sold without prior written consent. For more information please contact us. Cadastral information derived from the Land Information New Zealand. CROWN COPYRIGHT RESERVED.

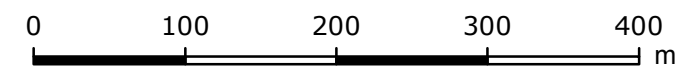
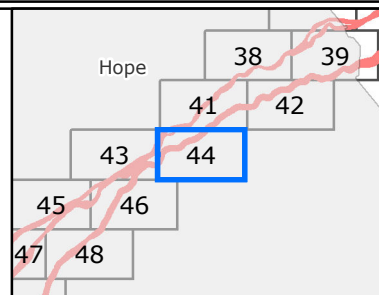


# Map 44

## Recommended Revised Fault Hazard Overlay



■ Recommended Revised Fault Hazard Overlay  
(Source: GNS Science)

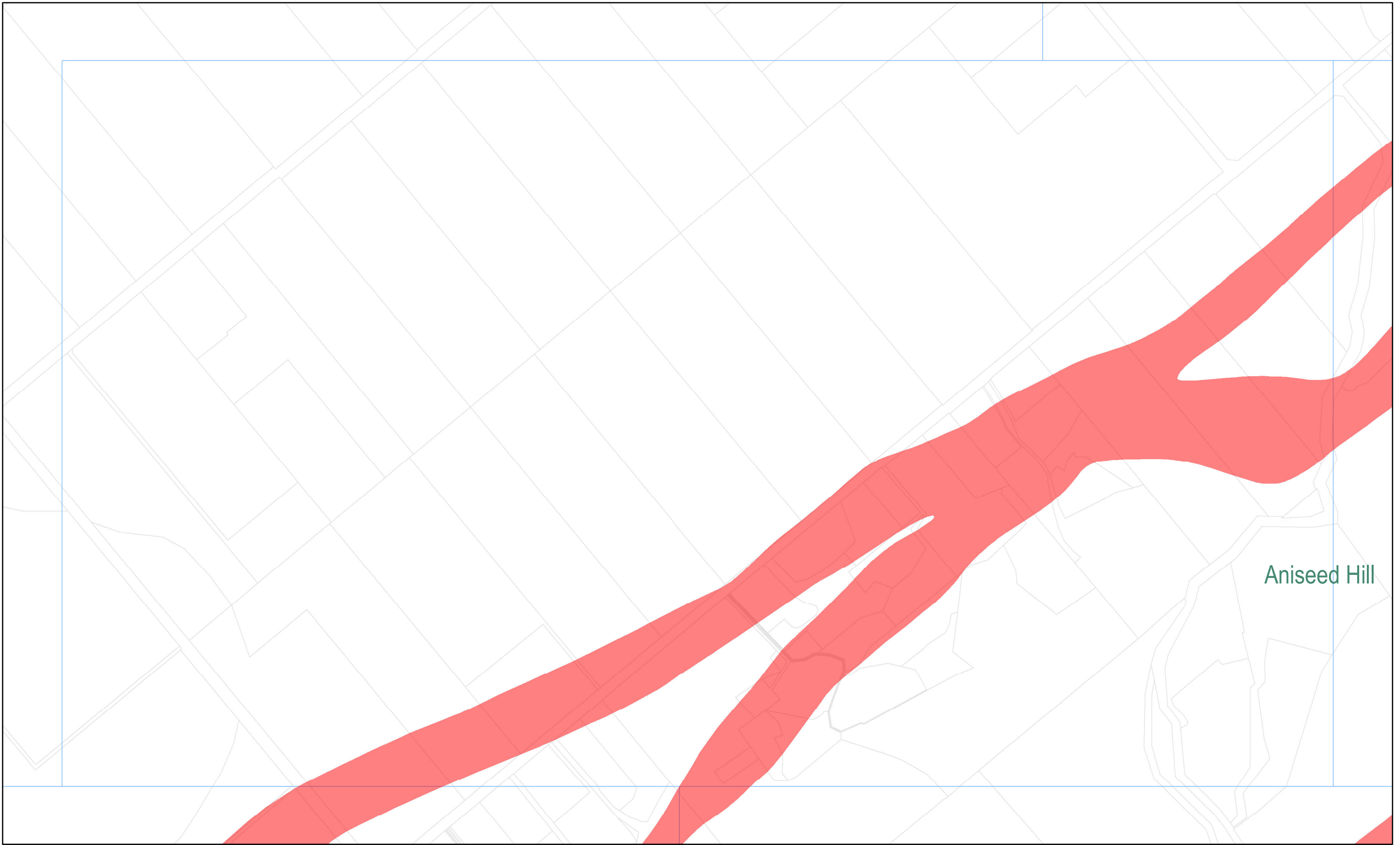


Scale 1:5,000



August 2013

File Ref: 1201892  
 SER. Original map size A3.  
 The map is an approximate representation only and must not be used to determine the location or size of items shown, or to identify legal boundaries. To the extent permitted by law, the Nelson City Council, their employees, agents and contractors will not be liable for any costs, damages or loss suffered as a result of the data or plan, and no warranty of any kind is given as to the accuracy or completeness of the information represented. Nelson City Council information is licensed under a Creative Commons Attribution-NonCommercial 3.0 New Zealand License. Nelson City Council data must not be sold without prior written consent. For more information please contact us. Cadastral information derived from the Land Information New Zealand. CROWN COPYRIGHT RESERVED.

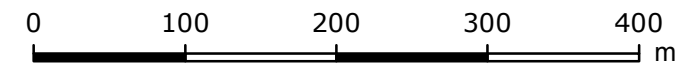
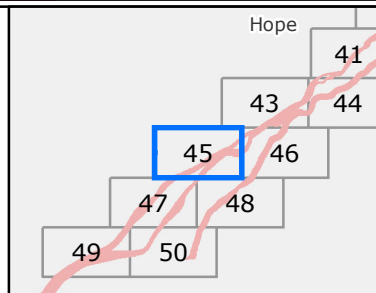


# Map 45

## Recommended Revised Fault Hazard Overlay



■ Recommended Revised Fault Hazard Overlay  
(Source: GNS Science)



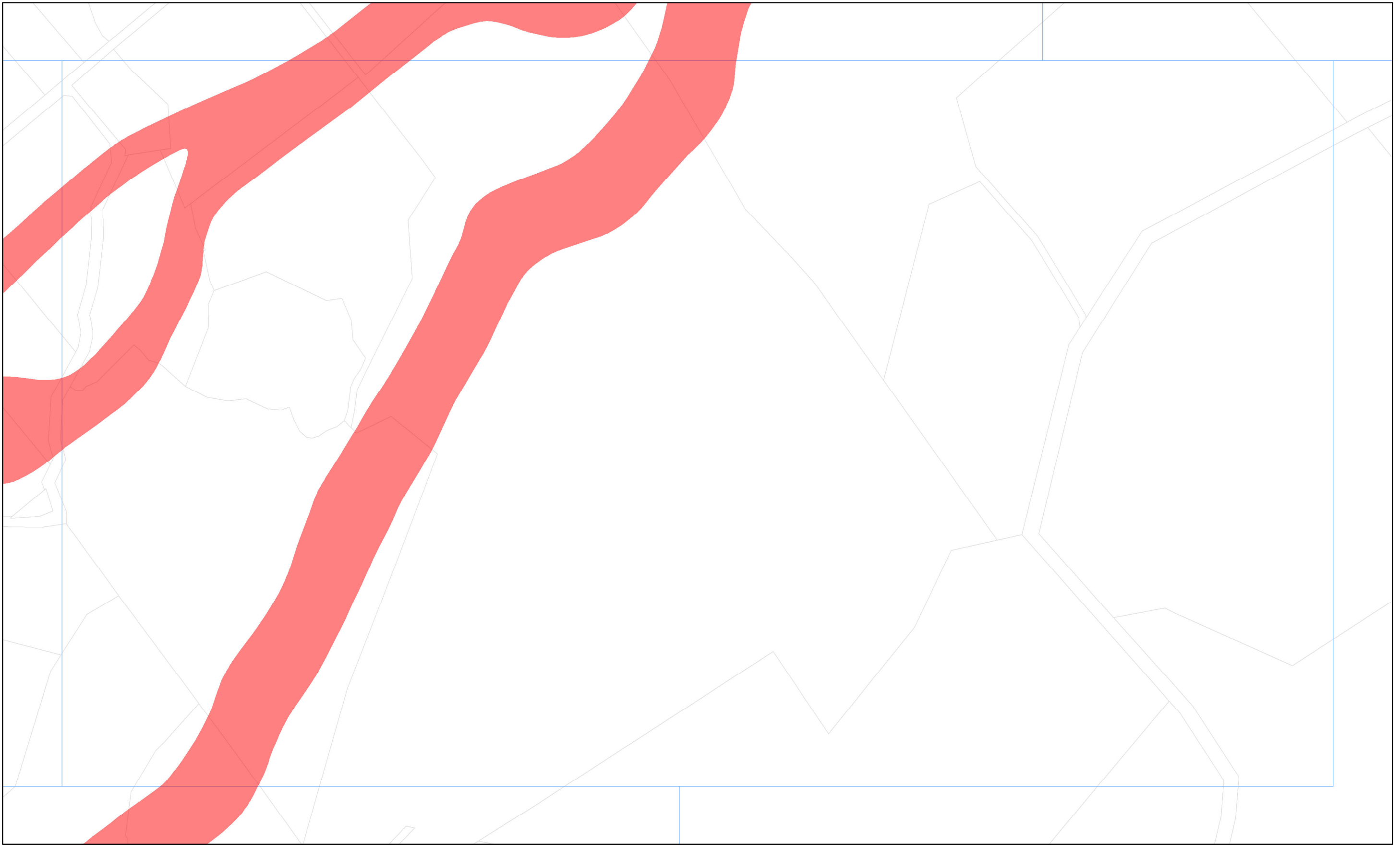
Scale 1:5,000



August 2013

The map is an approximate representation only and must not be used to determine the location or size of items shown, or to identify legal boundaries. To the extent permitted by law, the Nelson City Council, their employees, agents and contractors will not be liable for any costs, damages or loss suffered as a result of the data or plan, and no warranty of any kind is given as to the accuracy or completeness of the information represented. Nelson City Council information is licensed under a Creative Commons Attribution-NonCommercial 3.0 New Zealand License. Nelson City Council data must not be sold without prior written consent. For more information please contact us. Cadastral information derived from the Land Information New Zealand. CROWN COPYRIGHT RESERVED.

File Ref: 1201892  
 SER. Original map size A3.

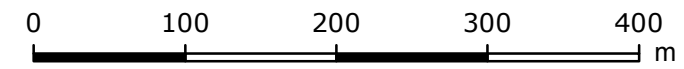
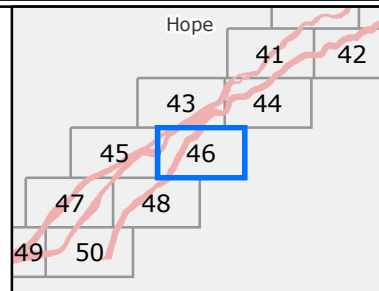


# Map 46

## Recommended Revised Fault Hazard Overlay



■ Recommended Revised Fault Hazard Overlay  
(Source: GNS Science)

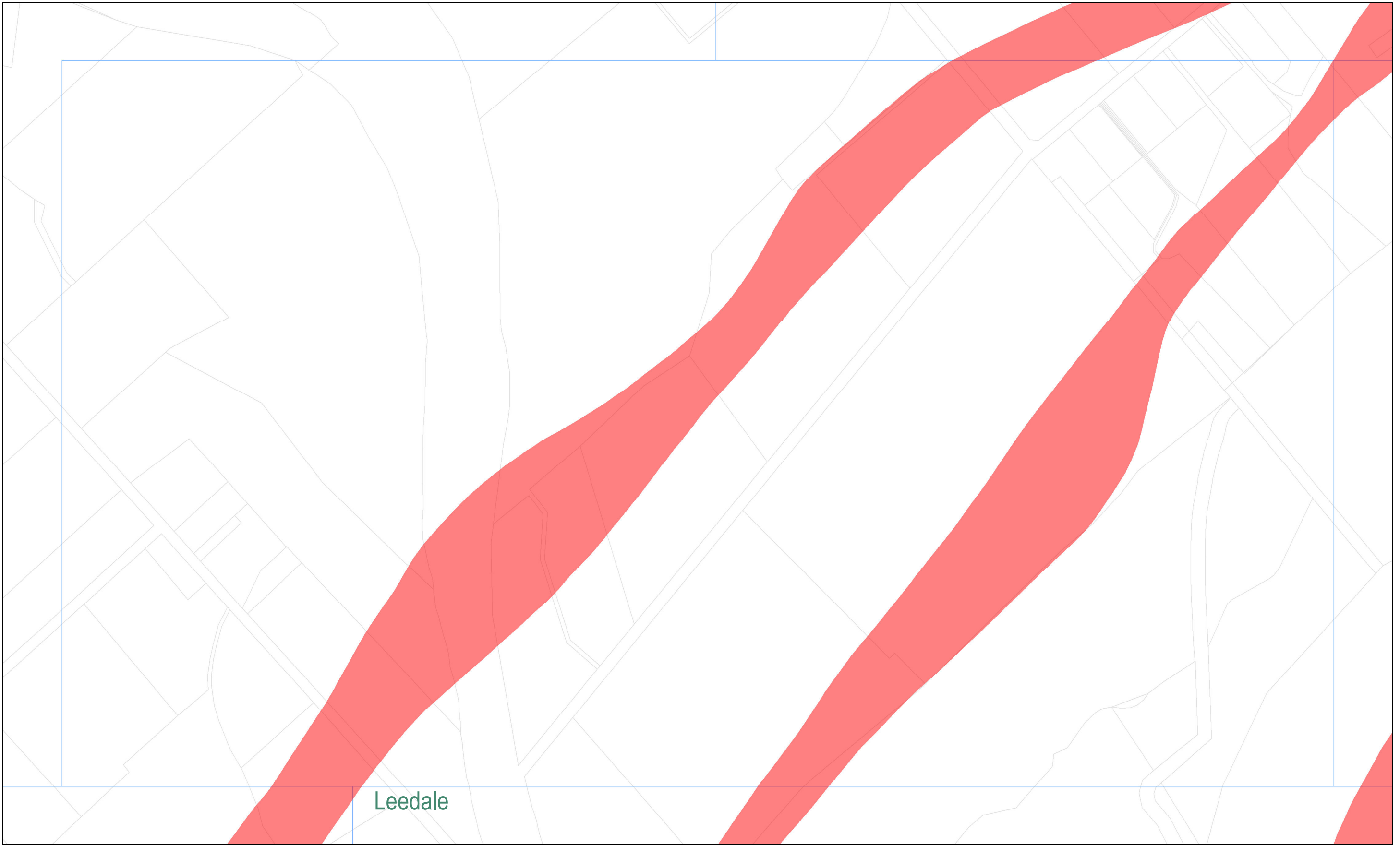


Scale 1:5,000



August 2013

File Ref: 1201892  
 SER. Original map size A3.  
 The map is an approximate representation only and must not be used to determine the location or size of items shown, or to identify legal boundaries. To the extent permitted by law, the Nelson City Council, their employees, agents and contractors will not be liable for any costs, damages or loss suffered as a result of the data or plan, and no warranty of any kind is given as to the accuracy or completeness of the information represented. Nelson City Council information is licensed under a Creative Commons Attribution-NonCommercial 3.0 New Zealand License. Nelson City Council data must not be sold without prior written consent. For more information please contact us. Cadastral information derived from the Land Information New Zealand. CROWN COPYRIGHT RESERVED.

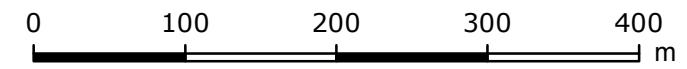
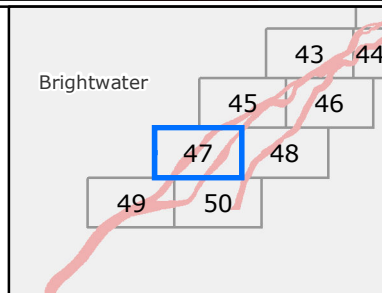


# Map 47

## Recommended Revised Fault Hazard Overlay



■ Recommended Revised Fault Hazard Overlay  
(Source: GNS Science)



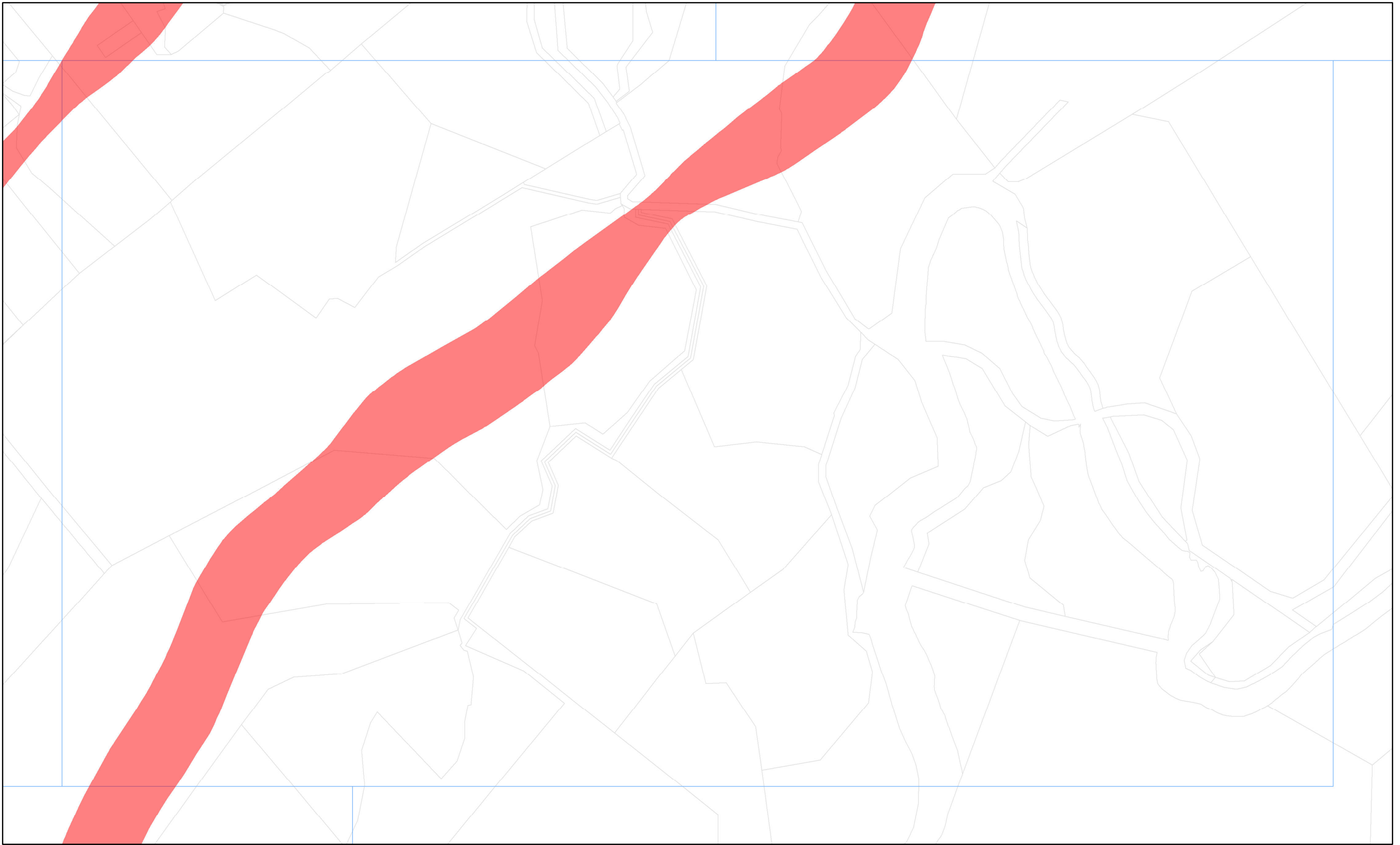
Scale 1:5,000



August 2013

File Ref: 1201892  
 SER. Original map size A3.  
 The map is an approximate representation only and must not be used to determine the location or size of items shown, or to identify legal boundaries. To the extent permitted by law, the Nelson City Council, their employees, agents and contractors will not be liable for any costs, damages or loss suffered as a result of the data or plan, and no warranty of any kind is given as to the accuracy or completeness of the information represented. Nelson City Council information is licensed under a Creative Commons Attribution-NonCommercial 3.0 New Zealand License. Nelson City Council data must not be sold without prior written consent. For more information please contact us. Cadastral information derived from the Land Information New Zealand. CROWN COPYRIGHT RESERVED.



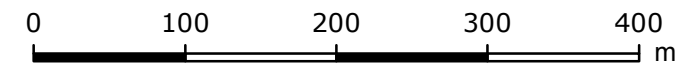
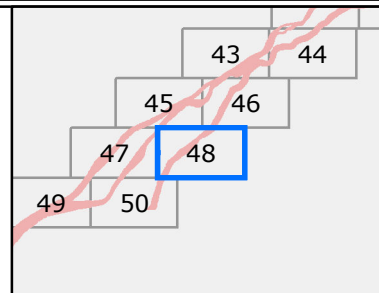


# Map 48

## Recommended Revised Fault Hazard Overlay



■ Recommended Revised Fault Hazard Overlay  
(Source: GNS Science)




Scale 1:5,000



August 2013

File Ref: 1201892  
 SER. Original map size A3.  
 The map is an approximate representation only and must not be used to determine the location or size of items shown, or to identify legal boundaries. To the extent permitted by law, the Nelson City Council, their employees, agents and contractors will not be liable for any costs, damages or loss suffered as a result of the data or plan, and no warranty of any kind is given as to the accuracy or completeness of the information represented. Nelson City Council information is licensed under a Creative Commons Attribution-NonCommercial 3.0 New Zealand License. Nelson City Council data must not be sold without prior written consent. For more information please contact us. Cadastral information derived from the Land Information New Zealand. CROWN COPYRIGHT RESERVED.

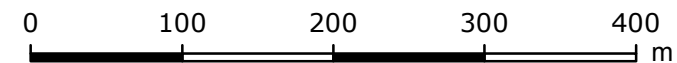
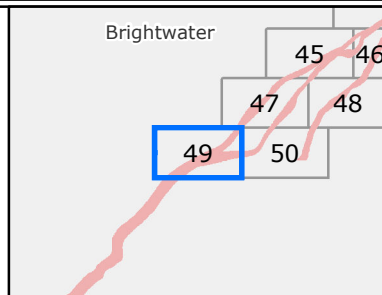


# Map 49

## Recommended Revised Fault Hazard Overlay



■ Recommended Revised Fault Hazard Overlay  
(Source: GNS Science)

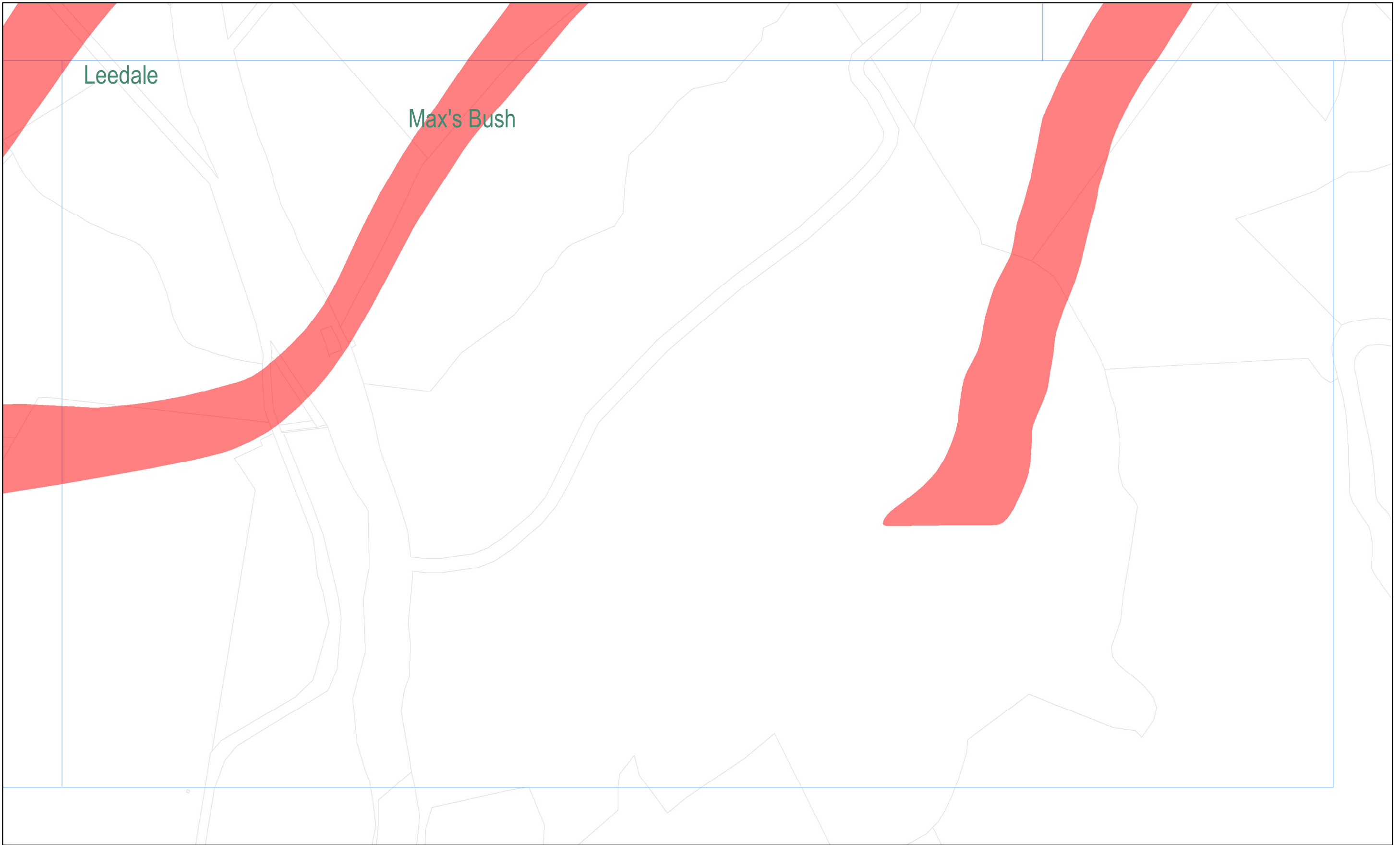


Scale 1:5,000



August 2013

The map is an approximate representation only and must not be used to determine the location or size of items shown, or to identify legal boundaries. To the extent permitted by law, the Nelson City Council, their employees, agents and contractors will not be liable for any costs, damages or loss suffered as a result of the data or plan, and no warranty of any kind is given as to the accuracy or completeness of the information represented. Nelson City Council information is licensed under a Creative Commons Attribution-NonCommercial 3.0 New Zealand License. Nelson City Council data must not be sold without prior written consent. For more information please contact us. Cadastral information derived from the Land Information New Zealand. CROWN COPYRIGHT RESERVED.

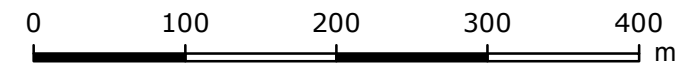
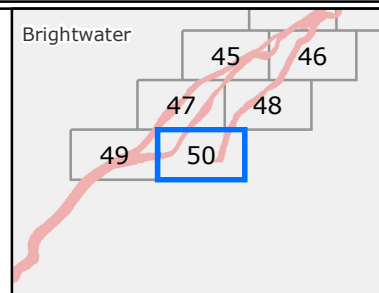


# Map 50

## Recommended Revised Fault Hazard Overlay



■ Recommended Revised Fault Hazard Overlay  
(Source: GNS Science)



Scale 1:5,000



August 2013

File Ref: 1201892  
 SER. Original map size A3.  
 The map is an approximate representation only and must not be used to determine the location or size of items shown, or to identify legal boundaries. To the extent permitted by law, the Nelson City Council, their employees, agents and contractors will not be liable for any costs, damages or loss suffered as a result of the data or plan, and no warranty of any kind is given as to the accuracy or completeness of the information represented. Nelson City Council information is licensed under a Creative Commons Attribution-NonCommercial 3.0 New Zealand License. Nelson City Council data must not be sold without prior written consent. For more information please contact us. Cadastral information derived from the Land Information New Zealand. CROWN COPYRIGHT RESERVED.