











- 1 Central Pedestrian Spine
- 2 Paru Paru Road - Park Boulevard
- 3 Flexible events lawns
- 4 Maitai Walkway River Promenade
- 5 Point Park marking old shoreline with stone seating wall and estuary edge gardens
- 6 Small scale events / sculpture lawn
- 7 Flexible petanque, performance, and temporary sculpture space
- 8 Playscape - children's landscaped playground with kiosk / public toilet / changing facility adjacent
- 9 Playscape - youth play & skate park
- 10 Croquet Courts
- 11 Halifax Street & Anzac Park Pedestrian Connections
- 12 Saltwater Creek edge enhancement & pathways
- 13 Moller Fountain parkland
- 14 Trafalgar Centre with Northern Extension and East Entry Foyer / Gallery
- 15 Multi-use plaza accommodating service, events space/parking
- 16 Trafalgar Centre drop off
- 17 New landscaped car parks
- 18 The Landing including improved small boat launching
- 19 New footpath & river walkway with boardwalk / deck access & outlook to Maitai River edge
- 20 Multi functional community facilities
- 21 Trafalgar Park river lawn - flexible events space
- 22 Estuarine ecological gardens including boardwalks, islands, and bird hides
- 23 Kinzett Terrace flexible events lawn
- 24 Nelson gateway sculpture
- 25 Boardwalk / Pier
- 26 New eastern Grandstand & Multi functional recreation facility
- 27 Boardwalk to Peach Grove and Haven Holes

-  New building
-  Existing building
-  Existing trees
-  New trees
-  Lawn
-  Limechip
-  Vehicle path and footpath
-  Boardwalk / Bridge / Deck

0m 100m
SCALE 1:1,500 @ A1