







# PLANNING MAPS LEGEND (LEFT HAND MAPS ONLY)

NOTE 1: Flood Paths not defined on the Planning Maps are shown in a table in the front page of the Planning Maps.

## OVERLAYS

-  Services Overlay
-  Land Management Overlay
-  Proposed Road (Indicative Alignment Only)
-  Road To Be Stopped
-  Potential Quarry Overlay
-  Launching Ramps
-  Riparian Overlay (See App6 and Zone Chapters)
-  Port Nelson Ltd Coastal Permit





## AIRPORT EFFECTS OVERLAYS See Map A4.1 for Extent of Overlays

-  Outer Limit of Airport Effects Advisory Overlay
-  Outer Limit of Airport Effects Control Overlay
-  Airport Effects Limit Overlay
-  Airport Effects Advisory Overlay
-  Airport Effects Control Overlay

## PORT EFFECTS OVERLAY

-  Port Effects Control Overlay



## ELECTRICAL TRANSMISSION LINES (ETL)

-  33kV ETL
-  66kV ETL
-  110kV ETL
-  220kV ETL

## MAP EXTENT SYMBOLS

-  1:2,500
-  1:5,000
-  1:10,000
-  1:25,000
- Map Limit Outlines




## OVERLAYS AREAS OF SIGNIFICANT CONSERVATION VALUE (ASCV)

-  Conservation Overlay
-  Marine ASCV




## NATURAL HAZARD OVERLAYS

-  Fault Hazard Overlay






## SLOPE RISK OVERLAYS (S.R.O.)

-  Grampians S.R.O.
-  Tahunanui Slump Core S.R.O.
-  Tahunanui Slump Fringe S.R.O.

## FLOOD HAZARD OVERLAYS

-  Floodpath Overlay (Also See Note 1, Flood Path Table)
-  Flood Overlay
-  Inundation Overlay




## HERITAGE OVERLAYS

-  Heritage Building, Object, Place
-  Heritage and Landscape Trees
-  Heritage and Landscape Woodland
-  Heritage Precincts
-  Wakefield Quay Precinct

## DESIGNATIONS

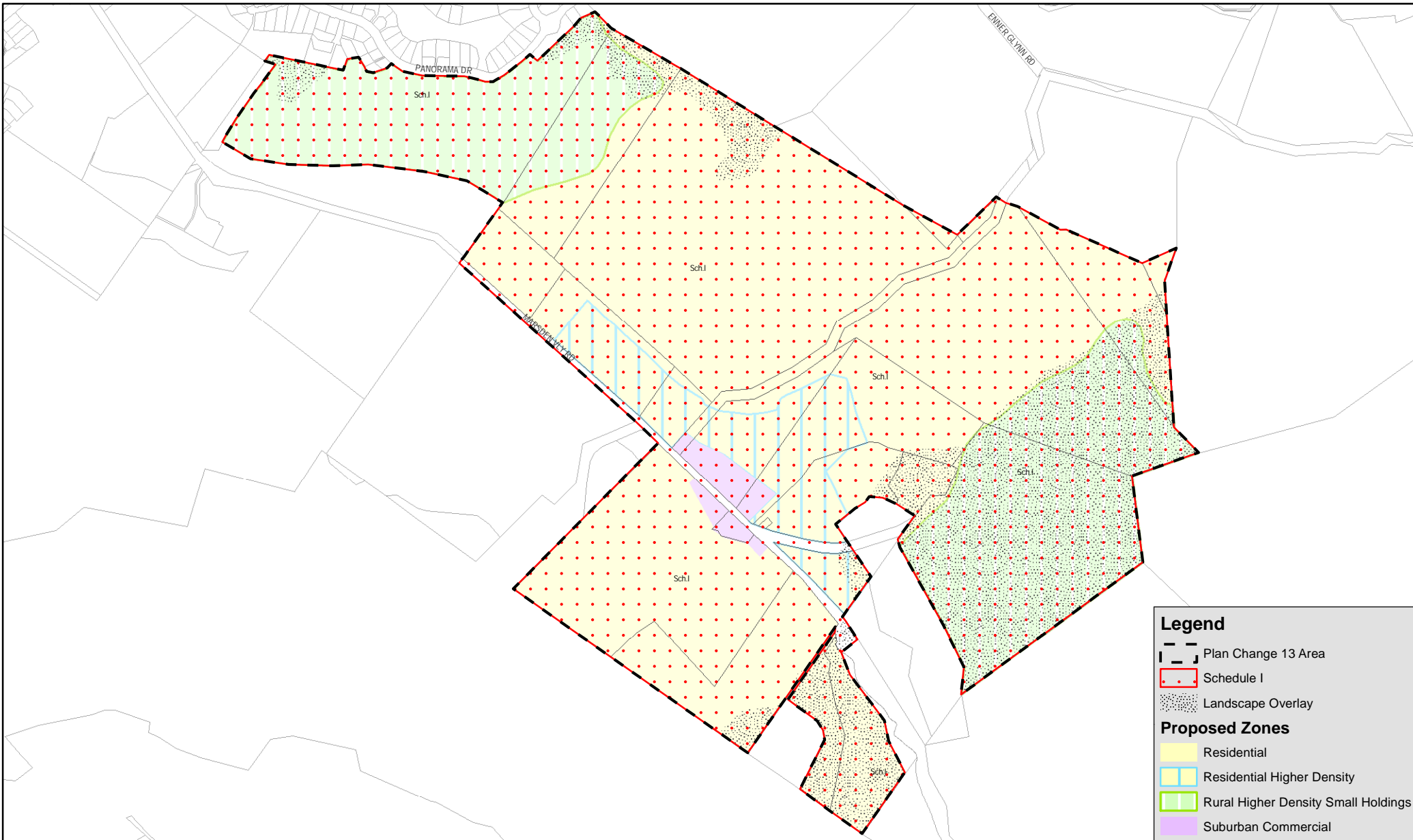
-  Designation Area

## SYMBOLS

-  Public Car Parking Square and Places
-  Nelson City Boundary
-  Bridge Location - (No Rules Apply)







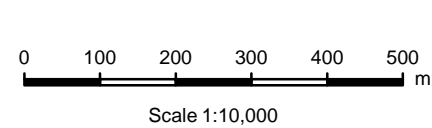
The map is approximate only and must not be used to determine the location or size of items shown, or to identify legal boundaries. To the extent permitted by law, the Nelson City Council, its employees, agents and contractors will not be liable for any costs, damages or loss suffered as a result of the data or plan, and no warranty of any kind is given as to the accuracy or completeness of the information represented by the GIS data. This publication is copyright reserved by Nelson City Council. Cadastral information derived from the CRS. CROWN COPYRIGHT RESERVED. IJT. Original map size A4.

### Map Insert 31B (RH)

Nelson Resource Management Plan

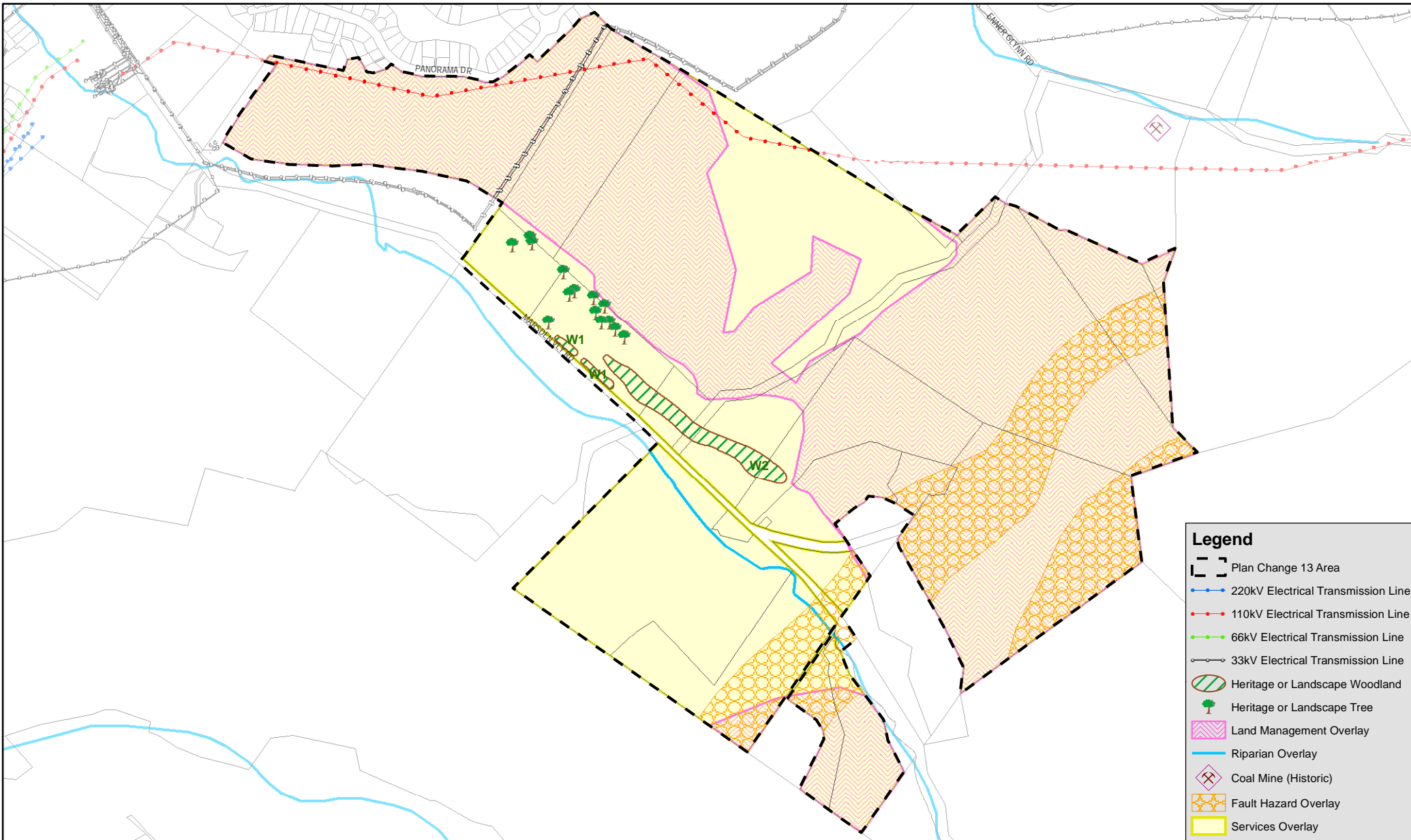


Right hand maps affected: 28, 31, 34, 54, 55



N  
 Issued  
 28 September 2009

Proposed Plan Change 13 - Marsden Valley Rezoning (Notified 19 September 2009)



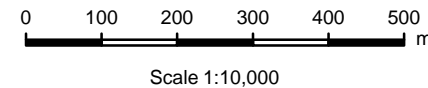
The map is approximate only and must not be used to determine the location or size of items shown, or to identify legal boundaries. To the extent permitted by law, the Nelson City Council, its employees, agents and contractors will not be liable for any costs, damages or loss suffered as a result of the data or plan, and no warranty of any kind is given as to the accuracy or completeness of the information represented by the GIS data. This publication is copyright reserved by Nelson City Council. Cadastral information derived from the CRS. CROWN COPYRIGHT RESERVED. IJT. Original map size A4.

### Map Insert 31A (LH)

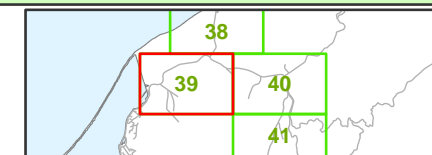
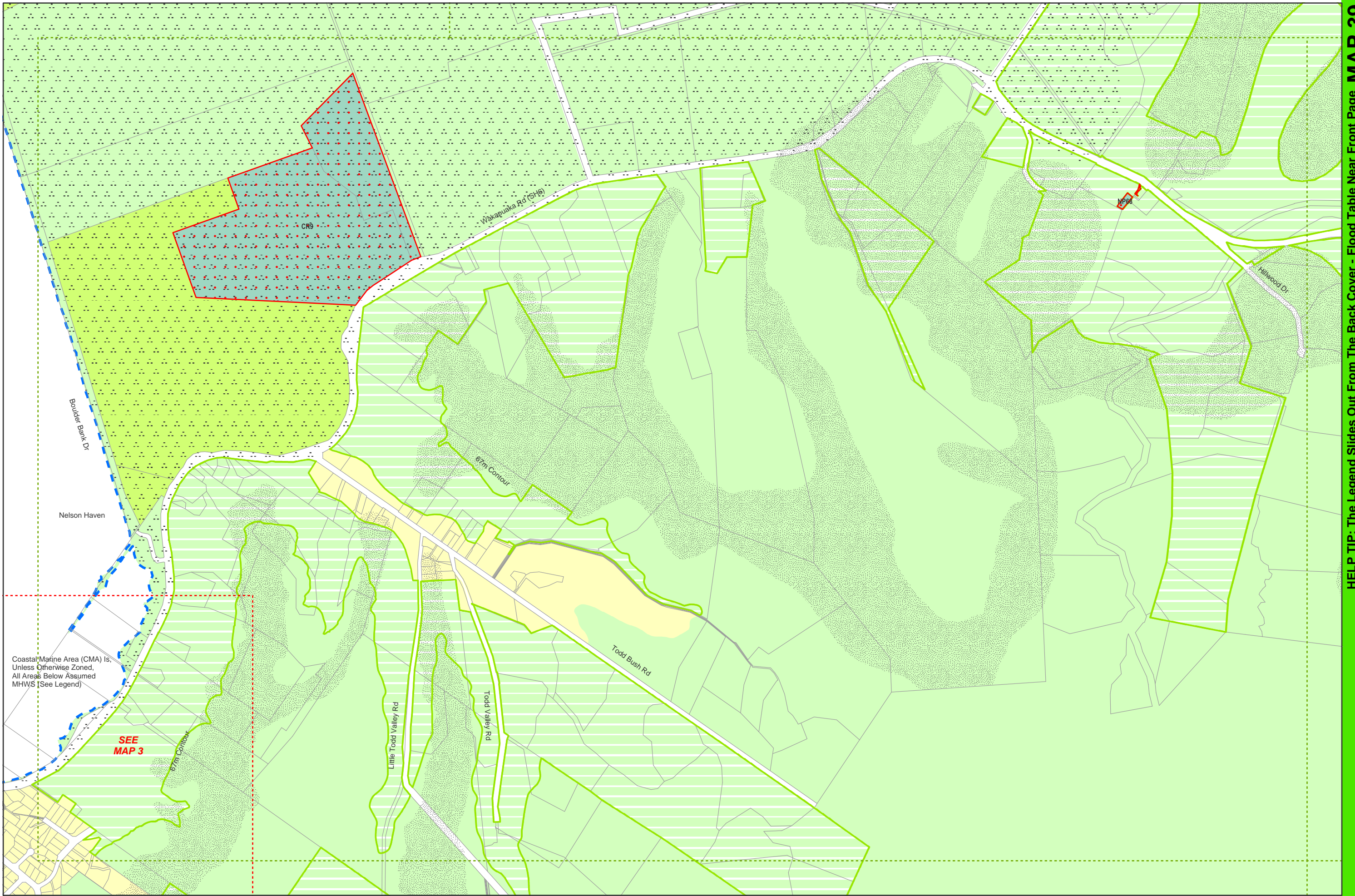
Nelson Resource Management Plan

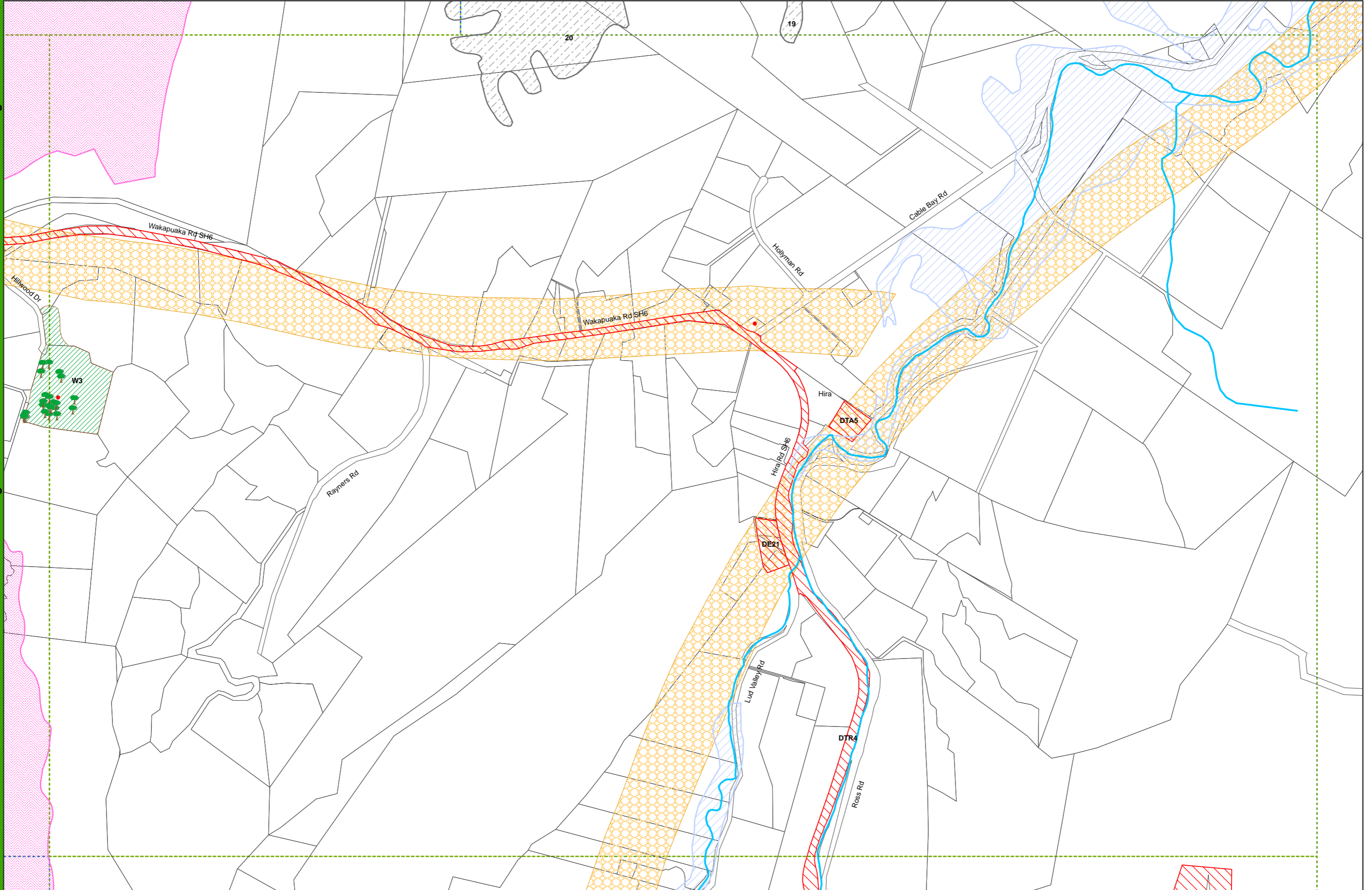


Left hand maps affected: 28, 31, 34, 54, 55

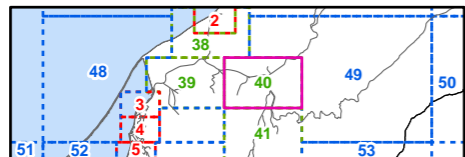


Proposed Plan Change 13 - Marsden Valley Rezoning (Notified 19 September 2009)





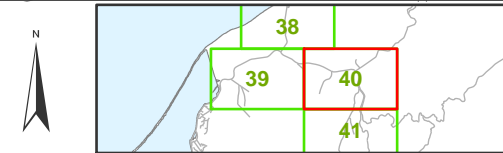
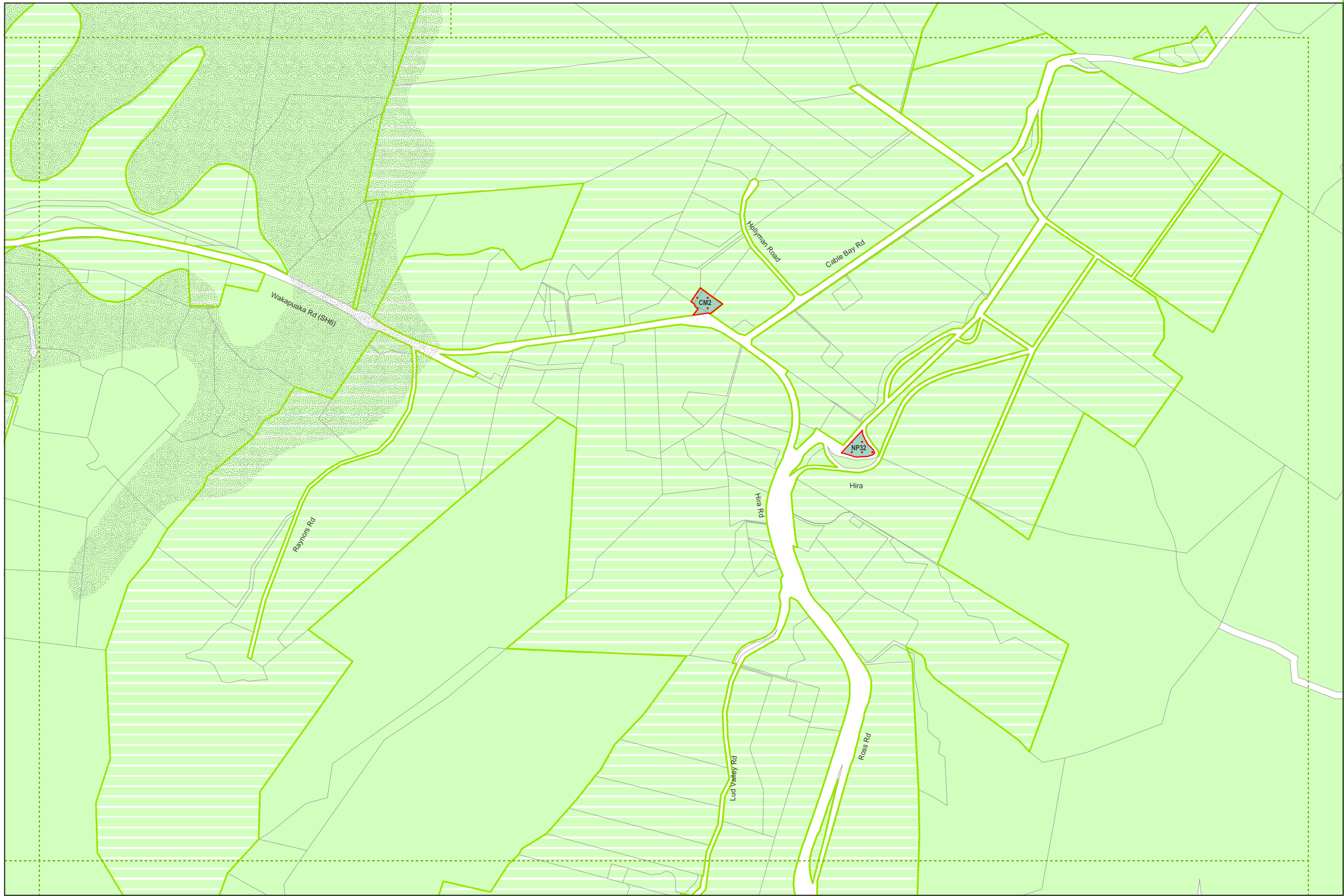
1:10,000  
MAP 40

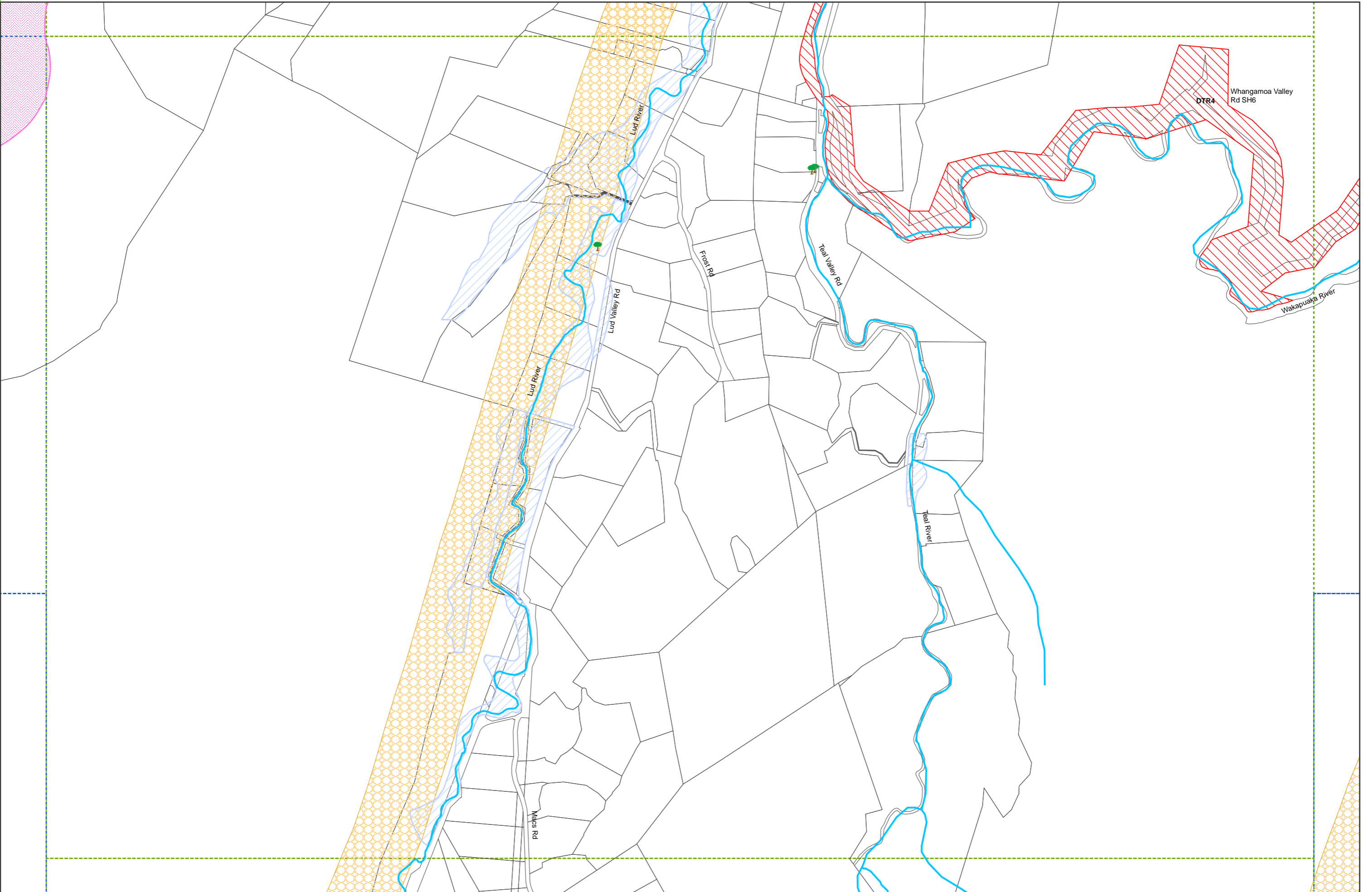


Maps Generated by Nelson City Council's GIS System  
 This Publication is Copyright Reserved by Nelson City Council - Cadastral Information derived from the Crown Records System.  
 CROWN COPYRIGHT RESERVED - Approved for internal reproduction by Nelson City Council

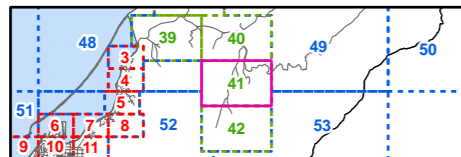
28 SEPTEMBER 2009







1:10,000  
MAP 41



Maps Generated by Nelson City Council's GIS System  
 This Publication is Copyright Reserved by Nelson City Council - Cadastral Information derived from the Crown Records System.  
 CROWN COPYRIGHT RESERVED - Approved for internal reproduction by Nelson City Council

28 SEPTEMBER 2009

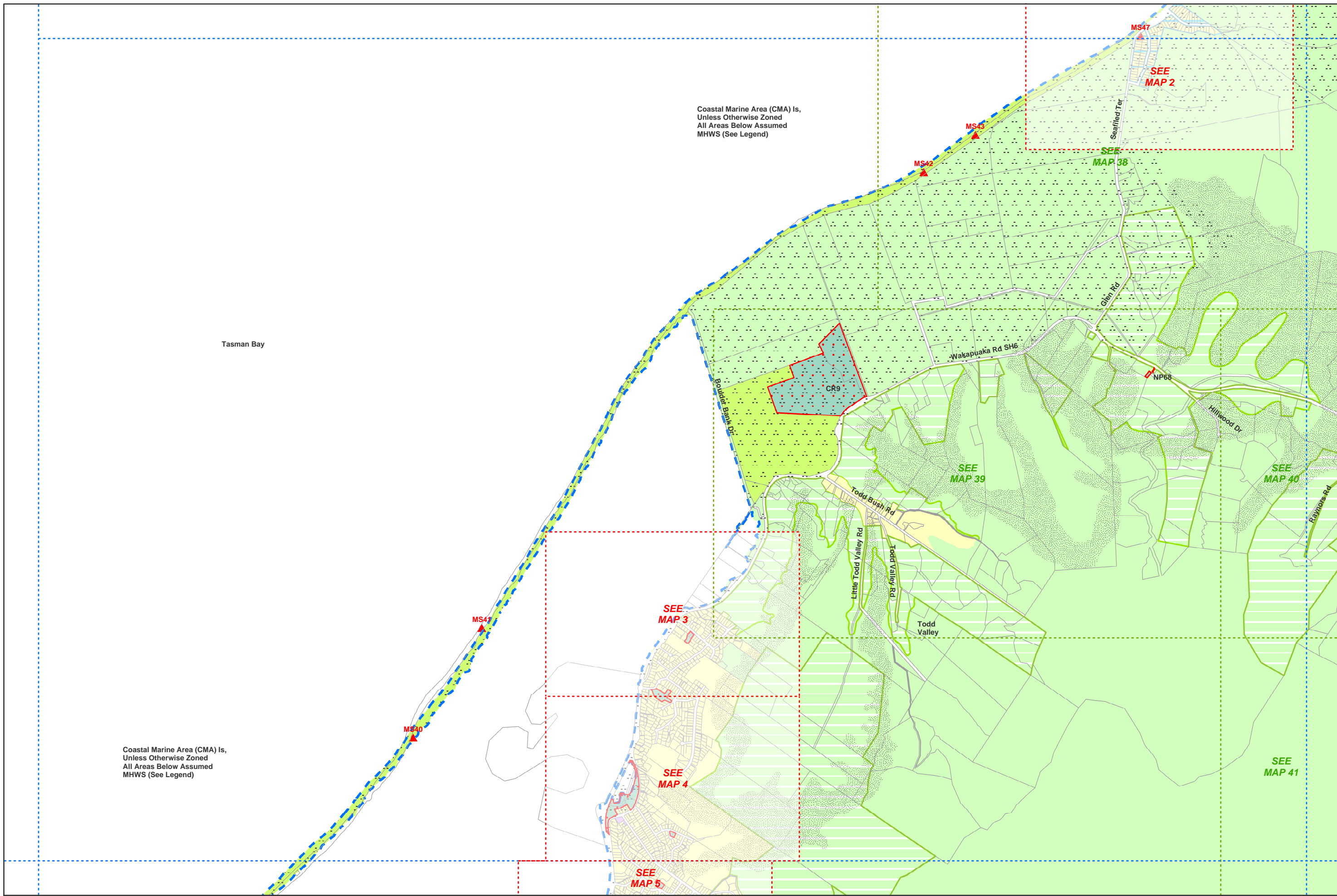


NELSON RESOURCE MANAGEMENT PLAN



Coastal Marine Area (CMA) Is,  
Unless Otherwise Zoned  
All Areas Below Assumed  
MHWS (See Legend)

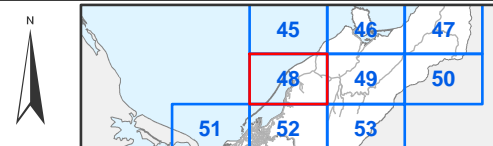
Coastal Marine Area (CMA) Is,  
Unless Otherwise Zoned  
All Areas Below Assumed  
MHWS (See Legend)



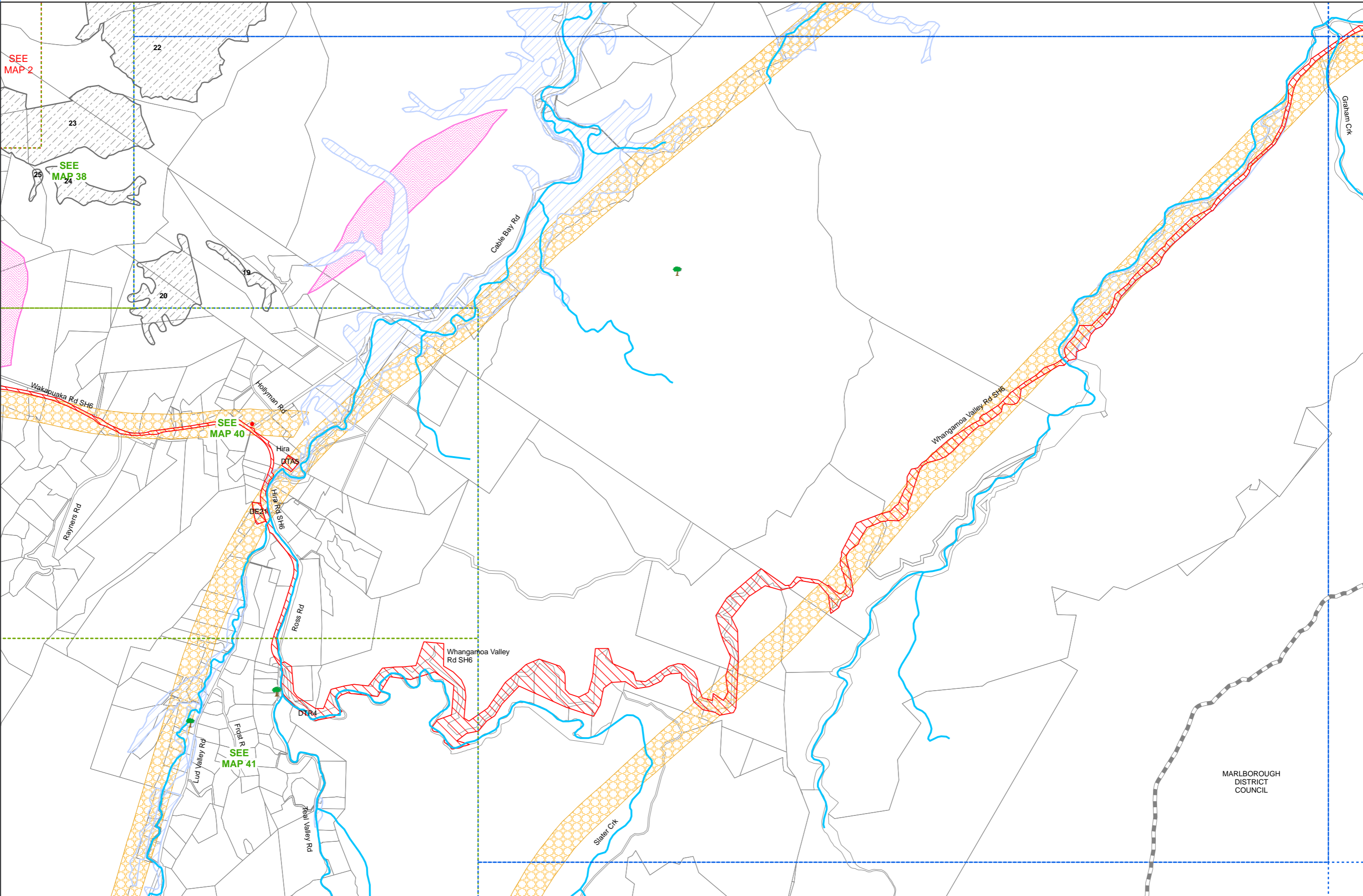
**NELSON CITY COUNCIL**  
OPERATIVE IN PART (EXCLUDING REGIONAL COASTAL PLAN)  
1 SEPTEMBER 2004

# NELSON RESOURCE MANAGEMENT PLAN

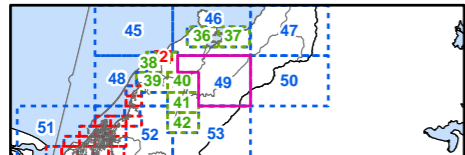
Maps Generated by Nelson City Council's GIS System  
This Publication is Copyright Reserved by Nelson City Council - Cadastral Information derived from the Crown Record System.  
CROWN COPYRIGHT RESERVED - Approved for internal reproduction by Nelson City Council



**1:25,000**  
**MAP 48**



1:25,000  
MAP 49



Maps Generated by Nelson City Council's GIS System  
 This Publication is Copyright Reserved by Nelson City Council - Cadastral Information derived from the Crown Records System.  
 CROWN COPYRIGHT RESERVED - Approved for internal reproduction by Nelson City Council

28 SEPTEMBER 2009

