






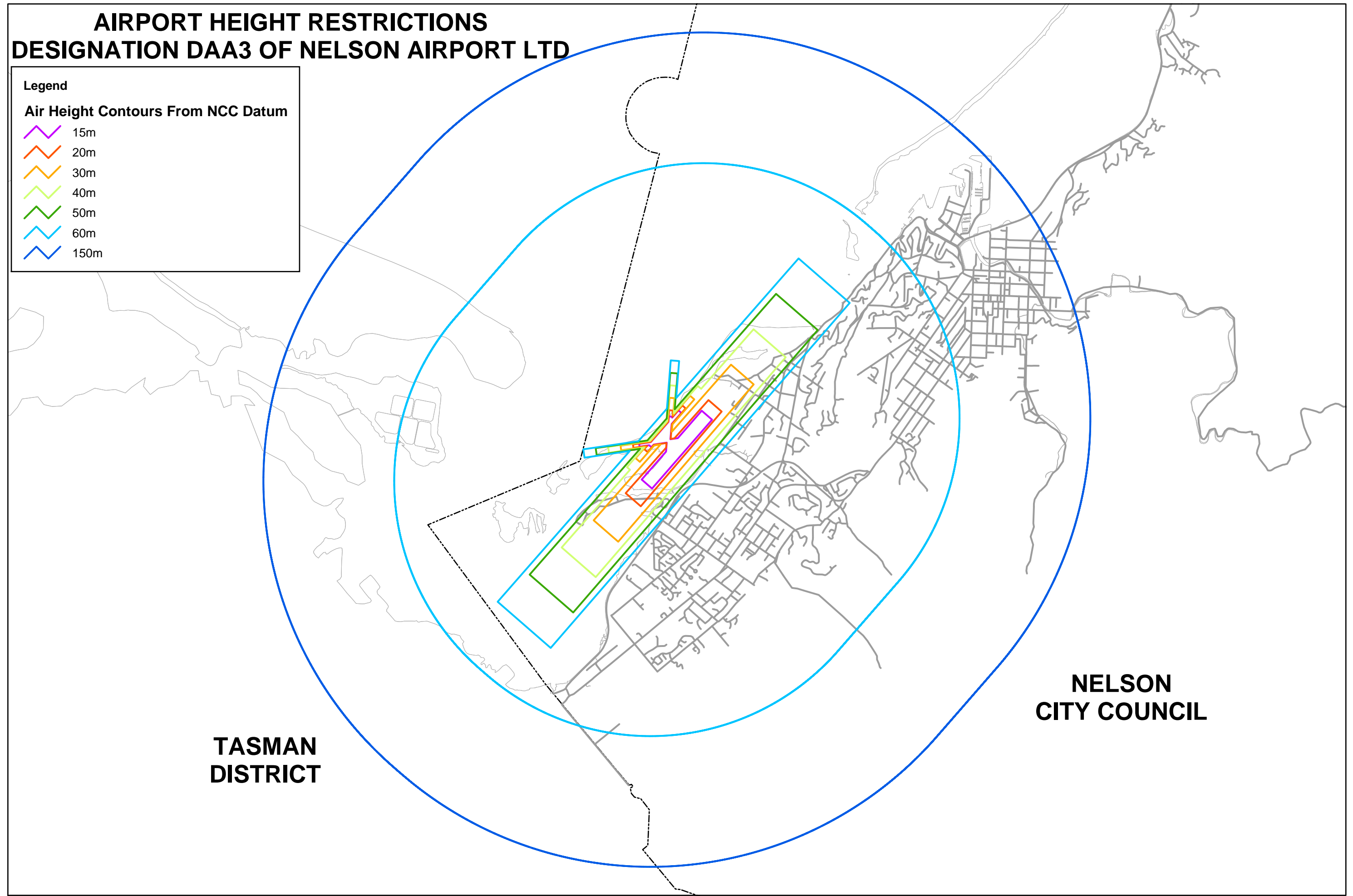


# AIRPORT HEIGHT RESTRICTIONS DESIGNATION DAA3 OF NELSON AIRPORT LTD

## Legend

### Air Height Contours From NCC Datum

-  15m
-  20m
-  30m
-  40m
-  50m
-  60m
-  150m



1:55,000  
MAP A3.1



Maps Generated by Nelson City Council's GIS System  
This Publication is Copyright Reserved by Nelson City Council - Cadastral Information derived from the Crown Records System.  
CROWN COPYRIGHT RESERVED - Approved for internal reproduction by Nelson City Council

1 SEPTEMBER 2004

 NELSON CITY COUNCIL  
NELSON RESOURCE MANAGEMENT PLAN